


Section 1 Township 4 South Range 9 West 2nd P.M.

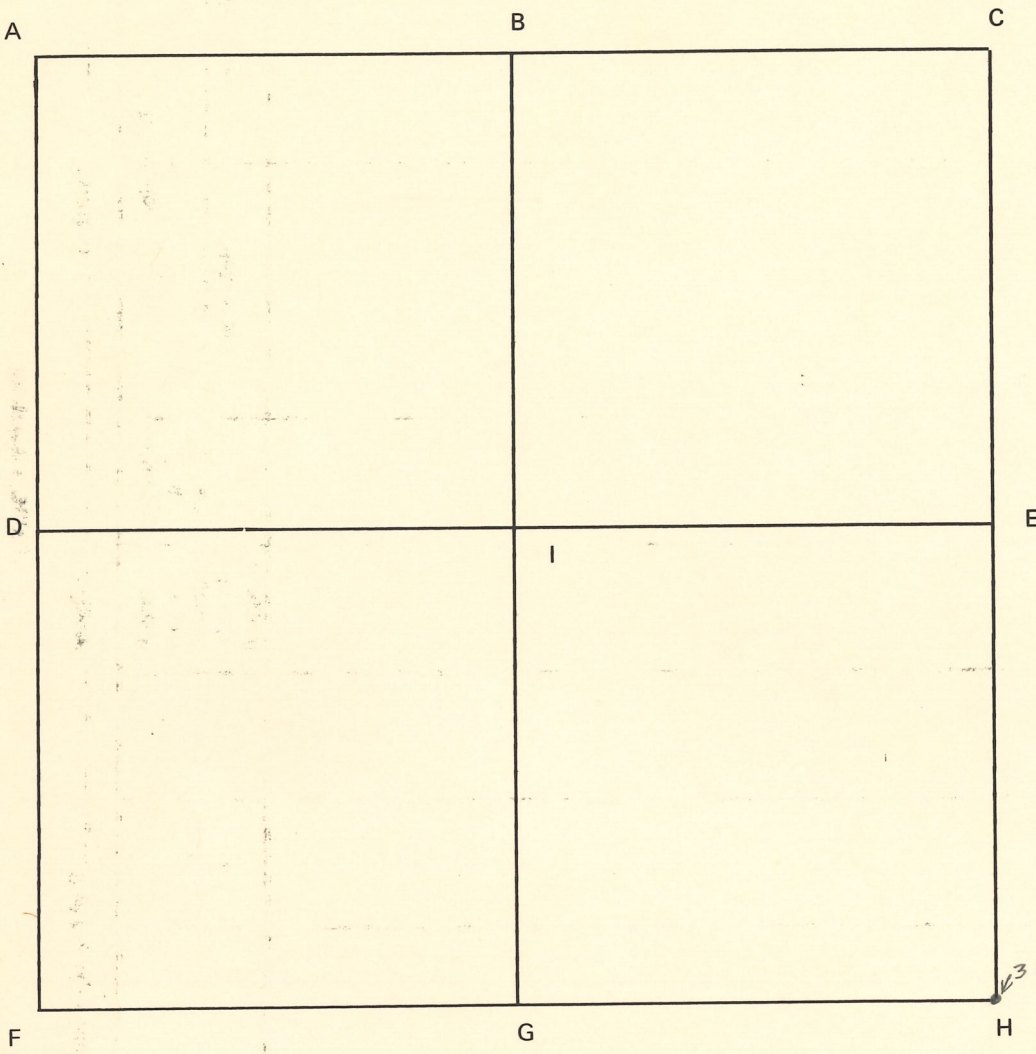
**CORNER CODE SYSTEM**  
Warrick County



**NOTES**

Section 2 Township 4 South Range 9 West 2nd P.M.

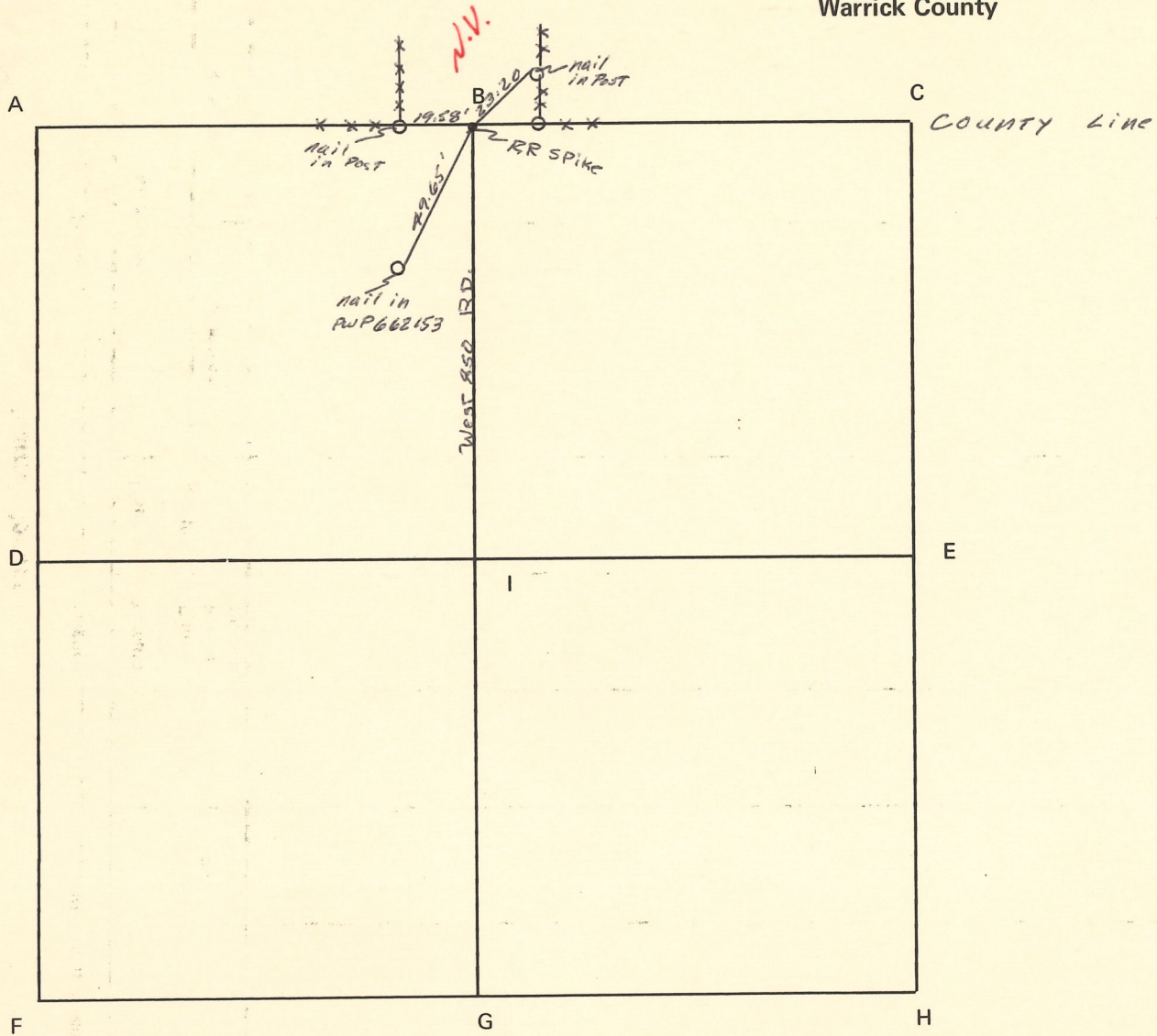
**CORNER CODE SYSTEM**  
Warrick County



**NOTES**

3 rows

**CORNER CODE SYSTEM**  
Warrick County



NOTES

# RECORD OF SECTION CORNERS

Warrick County

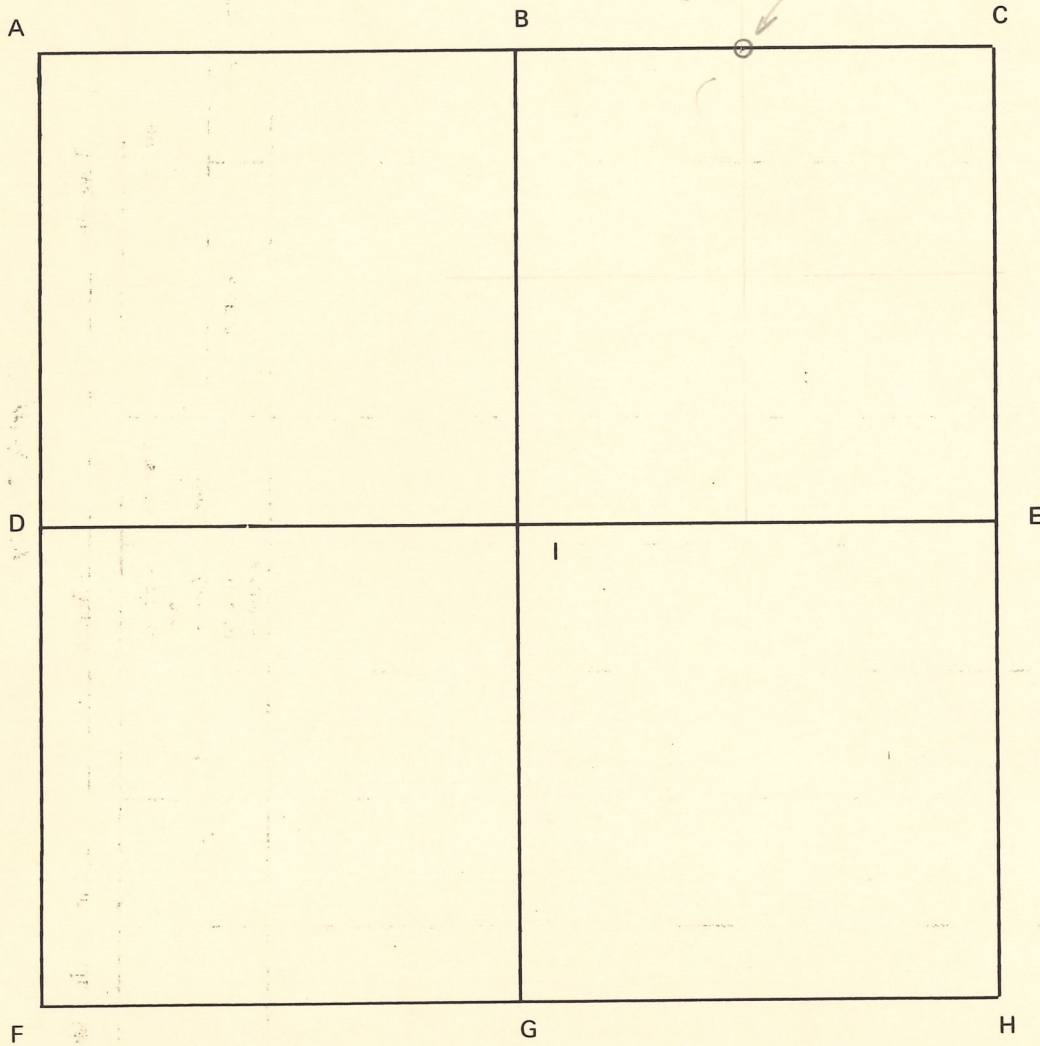
Section 3 Township 4 South Range 9 West 2nd Principle Meridian

Date	Cor	Description of		Distance from Corner	Azimuth from Corner (North Assumed)	Cond	Check By	Remarks
		Monument	Reference					
	A							
	B							COR B NOT Verified By Field Measurement
	C							
	D							
	E							
	F							
	G							
	H							
	I							

Section 4 Township 4 South Range 9 West 2nd P.M.

**CORNER CODE SYSTEM**  
Warrick County

FND 1' IP AUG 81 MF

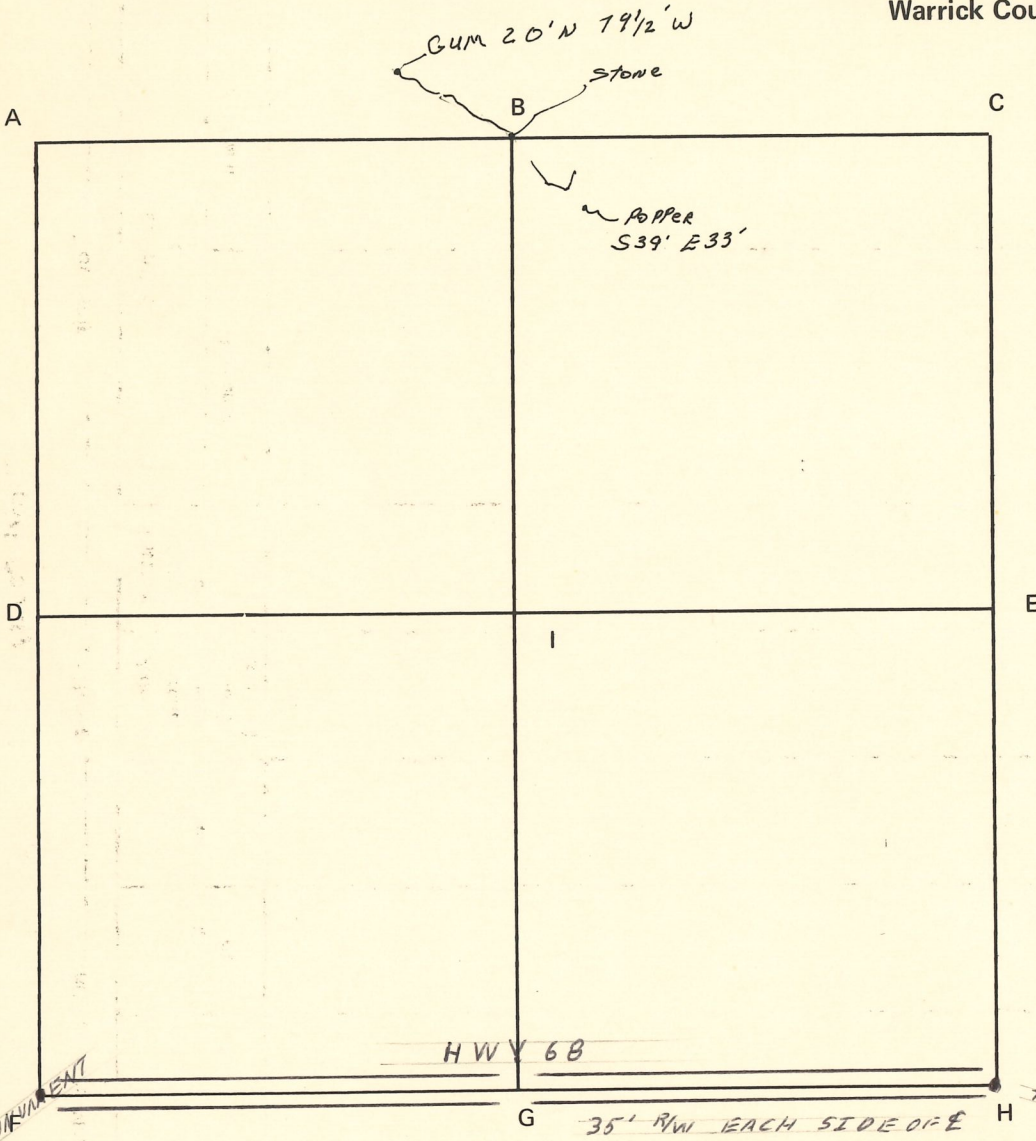


**NOTES**

Section 5 Township 4 South Range 9 West 2nd P.M.

CORNER CODE SYSTEM  
Warrick County

NOTES



REPRODUCED FROM ORIGINAL SURVEY RECORD

CORNER RECORD  
WARRICK COUNTY



DESCRIPTION:

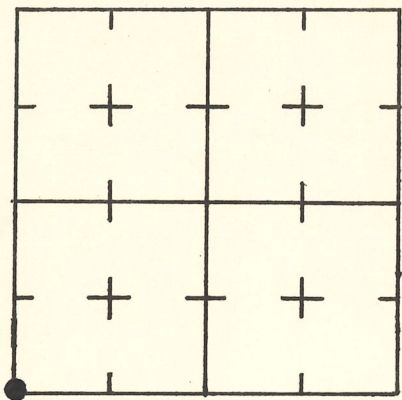
SW CORNER SW/4

SECTION 5, T. 4 S. R. 9 W.

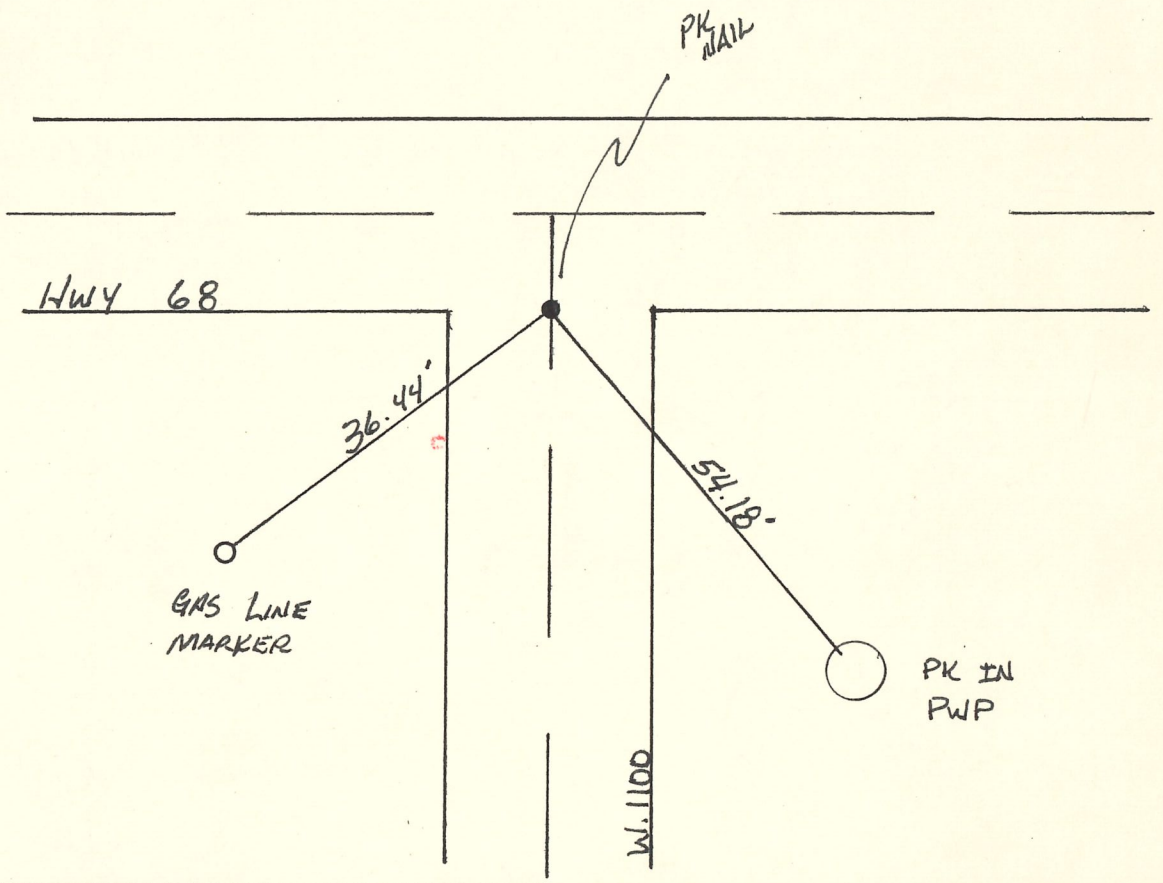
2<sup>nd</sup> PRINCIPAL MERIDIAN

WARRICK COUNTY SURVEYOR  
MICHAEL F. FELDBUSCH, L.S.

INDICATE CORNER REFERENCED



DESCRIBE CORNER REFERENCED



STATE PLANE COORDINATE DATA

INDIANA ZONE: WEST

X \_\_\_\_\_

Y \_\_\_\_\_

ESTABLISHED BY:

\_\_\_\_\_

APPROVED BY

DATE


REFERENCED BY:

DATE

*Harry Beck*

5-25-83

CORNER RECORD  
WARRICK COUNTY



DESCRIPTION:

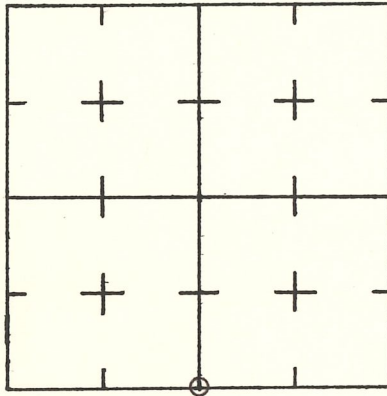
SW CORNER SE 1/4

SECTION 6, T. 4 S. R. 9 W.

2<sup>nd</sup> PRINCIPLE MERIDIAN

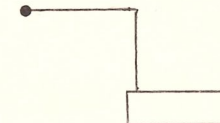
WARRICK COUNTY SURVEYOR  
MICHAEL IRVIN

INDICATE CORNER REFERENCED



DESCRIBE CORNER REFERENCED

CORNER FALLS IN BIRCHFIELD CEMETARY 158.3 FEET NORTH OF  
CENTER LINE OF HWY # 68, 5' (FIVE FEET) WEST & 2' (TWO FEET)  
NORTH OF THE BASE OF THE MAURER TOMBSTONE.



STATE PLANE COORDINATE DATA

INDIANA ZONE: WEST

X \_\_\_\_\_

Y \_\_\_\_\_

ESTABLISHED BY:

E.J. BOTTOMLEY , GEORGE C. REYNOLDS

APPROVED BY NOT VERIFIED

DATE  
3-20-74

REFERENCED BY:

DATE



000066

COR. G

SW corner SE  $\frac{1}{4}$  sec 6 T45R9W

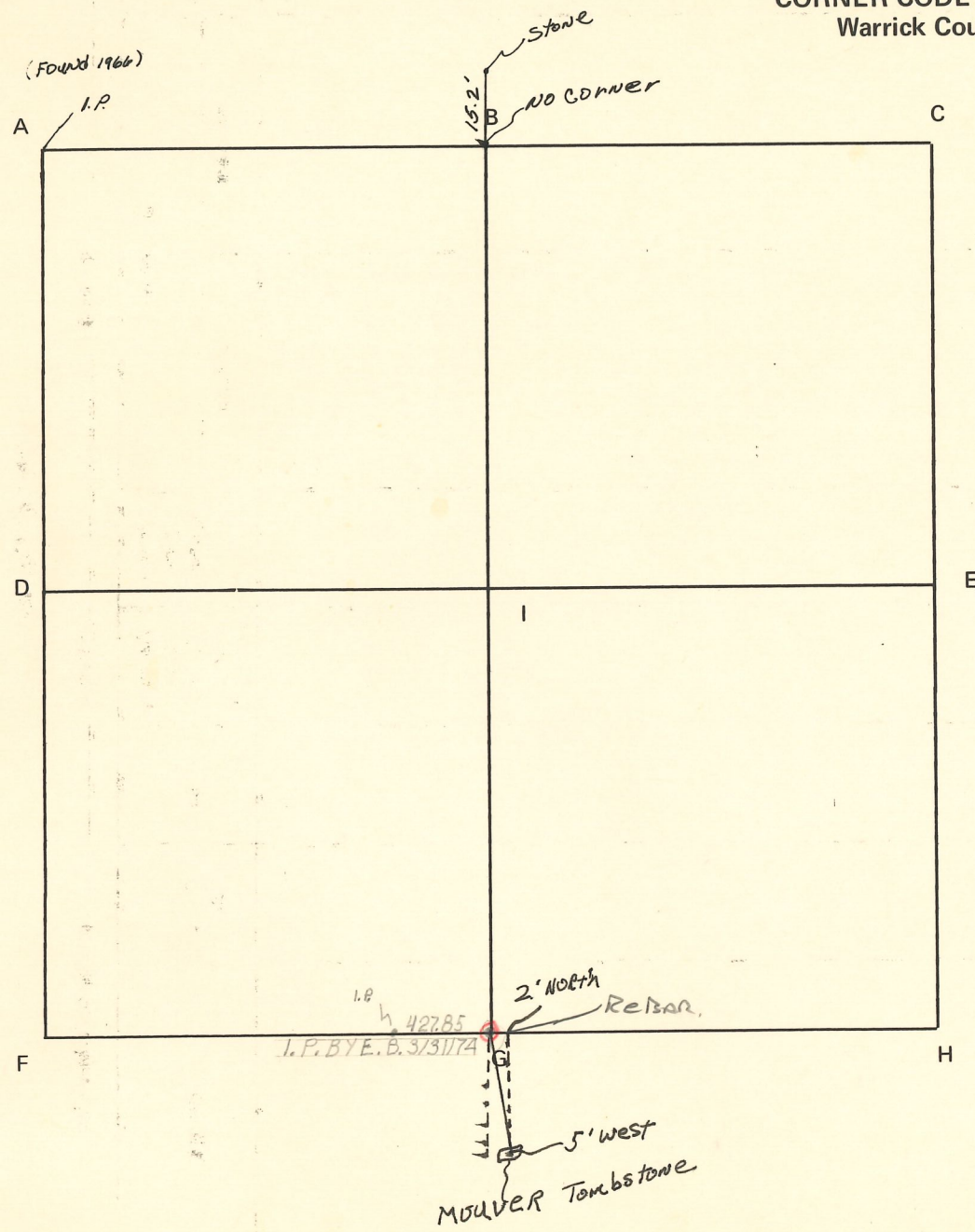
Type of Monument: iron eye bolt

DATE REFERENCED: 3-20-74

referenced by: E.J. Bottomley, George C. Reynolds

**CORNER CODE SYSTEM**  
Warrick County

NOTES




RECORD OF SECTION CORNERS

Warrick County

Section 6 Township 4 South Range 4 West 2nd Principle Meridian

Date	Cor	Description of		Distance from Corner	Azimuth from Corner (North Assumed)	Cond	Check By	Remarks
		Monument	Reference					
3/20/74	A	iron eyebolt	(158.3' north of center line of HWY #68; 5' west & 2' north of the base of the MOUVER Tombstone)					
	B							
	C							
	D							
	E							
	F							
	G							
	H							
	I							

CORNER RECORD  
WARRICK COUNTY



DESCRIPTION:

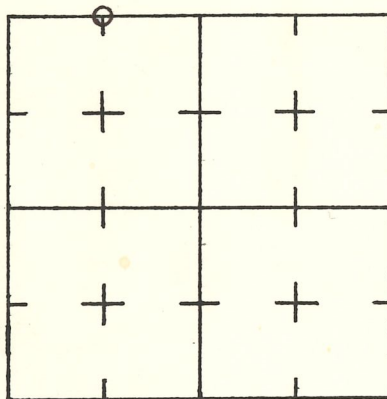
NW CORNER NE<sup>1</sup>/<sub>4</sub> NW<sup>1</sup>/<sub>4</sub>

SECTION 6, T. 4 S. R. 9 W.

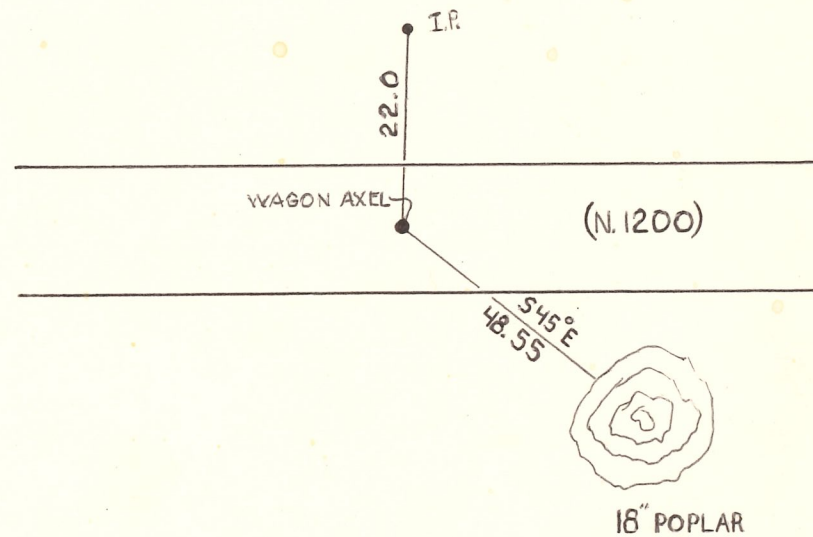
2<sup>nd</sup> PRINCIPLE MERIDIAN

WARRICK COUNTY SURVEYOR  
MICHAEL IRVIN

INDICATE CORNER REFERENCED



DESCRIBE CORNER REFERENCED



STATE PLANE COORDINATE DATA

INDIANA ZONE: WEST

X \_\_\_\_\_

Y \_\_\_\_\_

ESTABLISHED BY:

\_\_\_\_\_


APPROVED BY *NOT VERIFIED*

DATE

REFERENCED BY:

DATE

**CORNER RECORD  
WARRICK COUNTY**



DESCRIPTION:

NW CORNER NW<sup>1</sup>/<sub>4</sub>

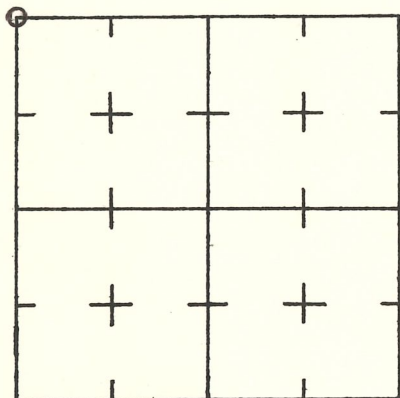
SECTION 6, T. 4 S. R. 9 W.

2<sup>nd</sup> PRINCIPLE MERIDIAN

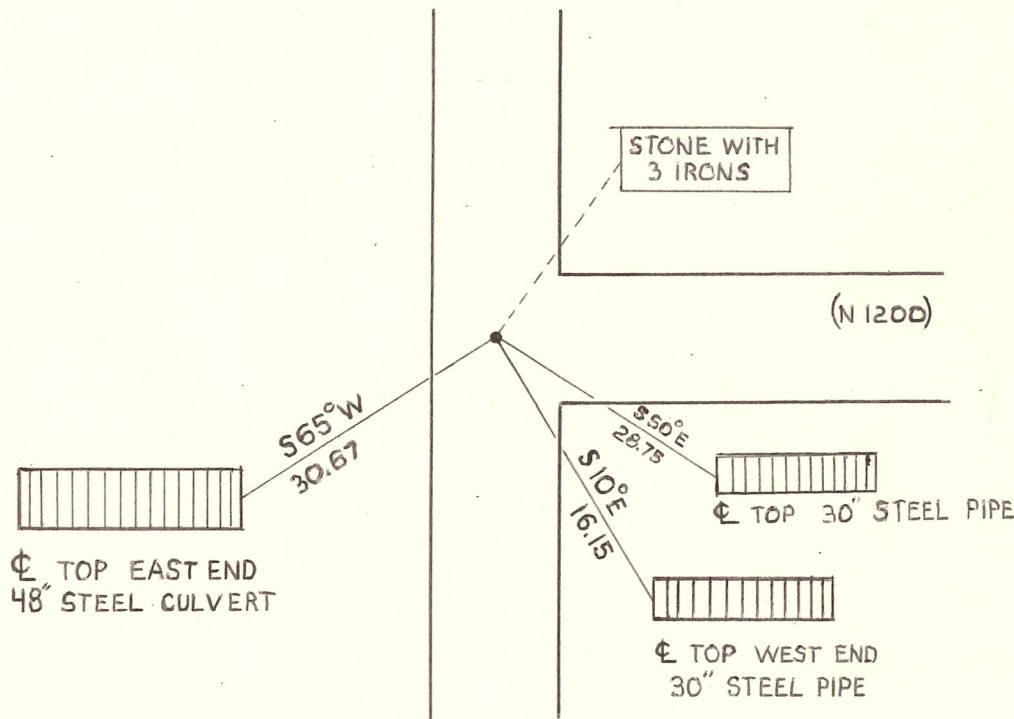
**WARRICK COUNTY SURVEYOR**

**MICHAEL IRVIN**

INDICATE CORNER REFERENCED



DESCRIBE CORNER REFERENCED



STATE PLANE COORDINATE DATA

INDIANA ZONE: WEST

X \_\_\_\_\_

Y \_\_\_\_\_

ESTABLISHED BY:

\_\_\_\_\_

APPROVED BY *NOT VERIFIED*

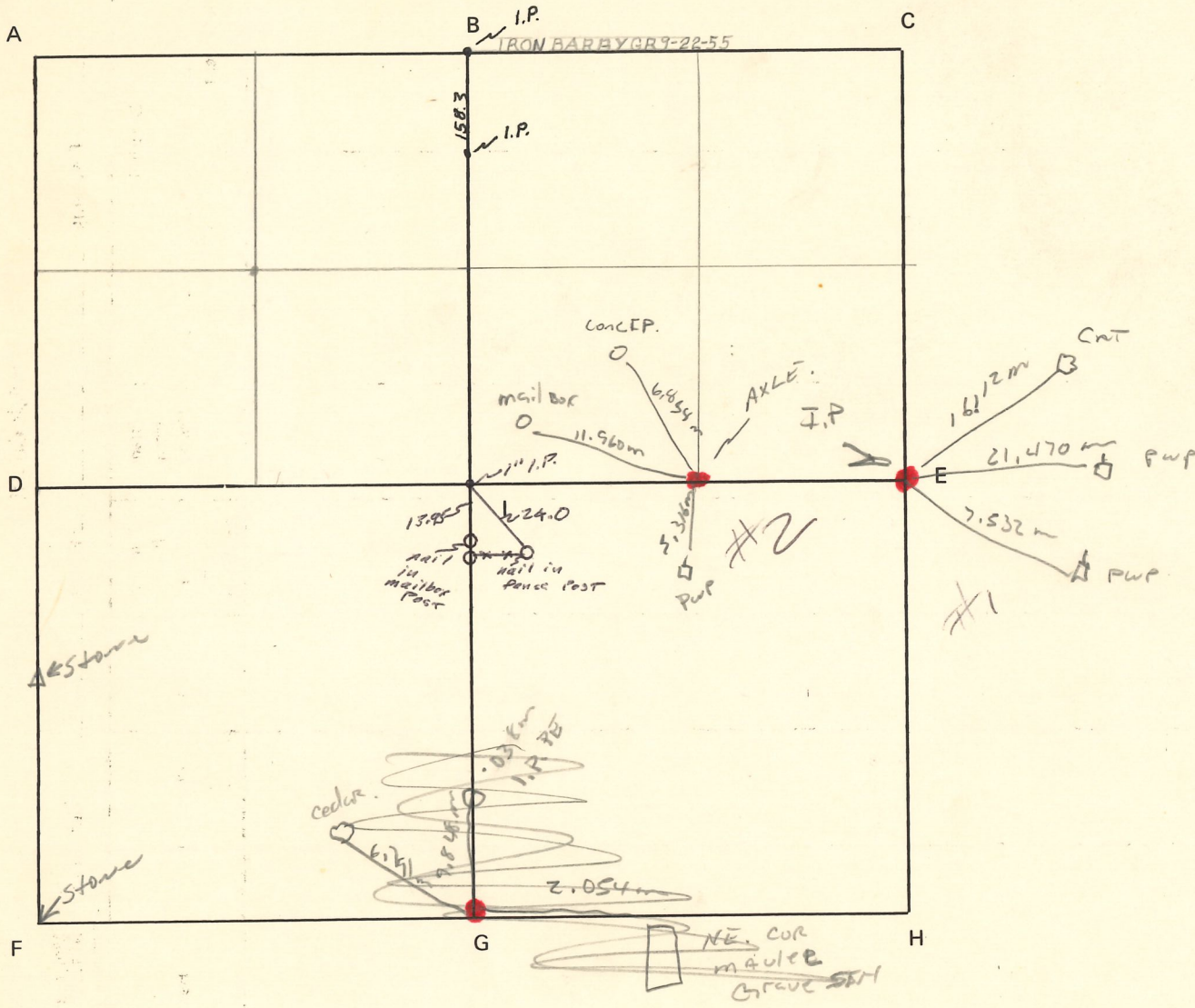
DATE

REFERENCED BY:

DATE

**CORNER CODE SYSTEM**  
Warrick County

NOTES



RECORD OF SECTION CORNERS

Warrick County

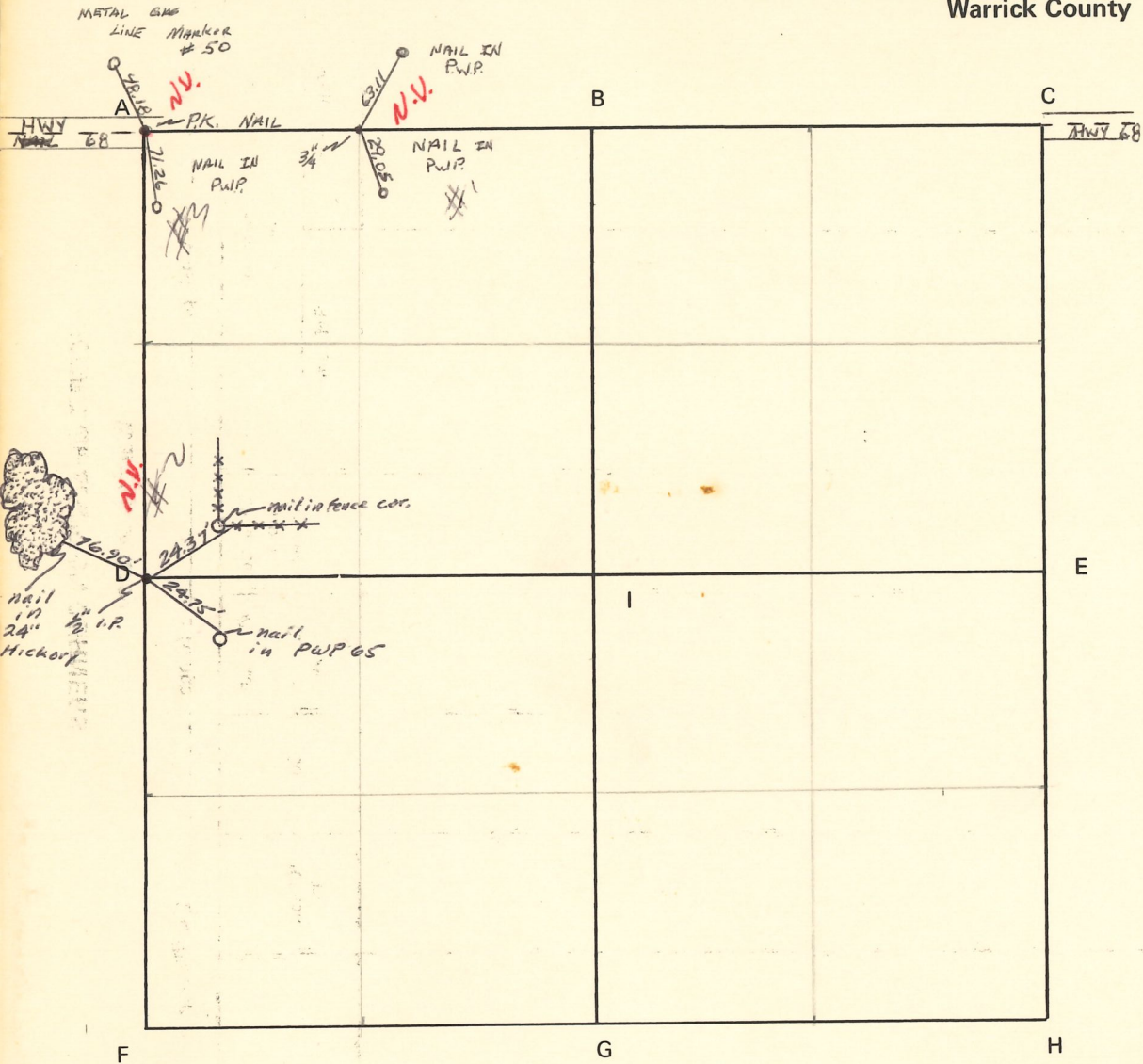
Section 7 Township 4 South Range 9 West 2nd Principle Meridian

Date	Cor	Description of		Distance from Corner	Azimuth from Corner (North Assumed)	Cond	Check By	Remarks
		Monument	Reference					
9/22/55	A							
	B	iron pin						George Reynolds
	C							
	D							
	E							
	F							
	G							
	H							
	I							

COR I NOT  
verified By  
Field Measurements

CORNER CODE SYSTEM  
Warrick County

NOTES





# RECORD OF SECTION CORNERS

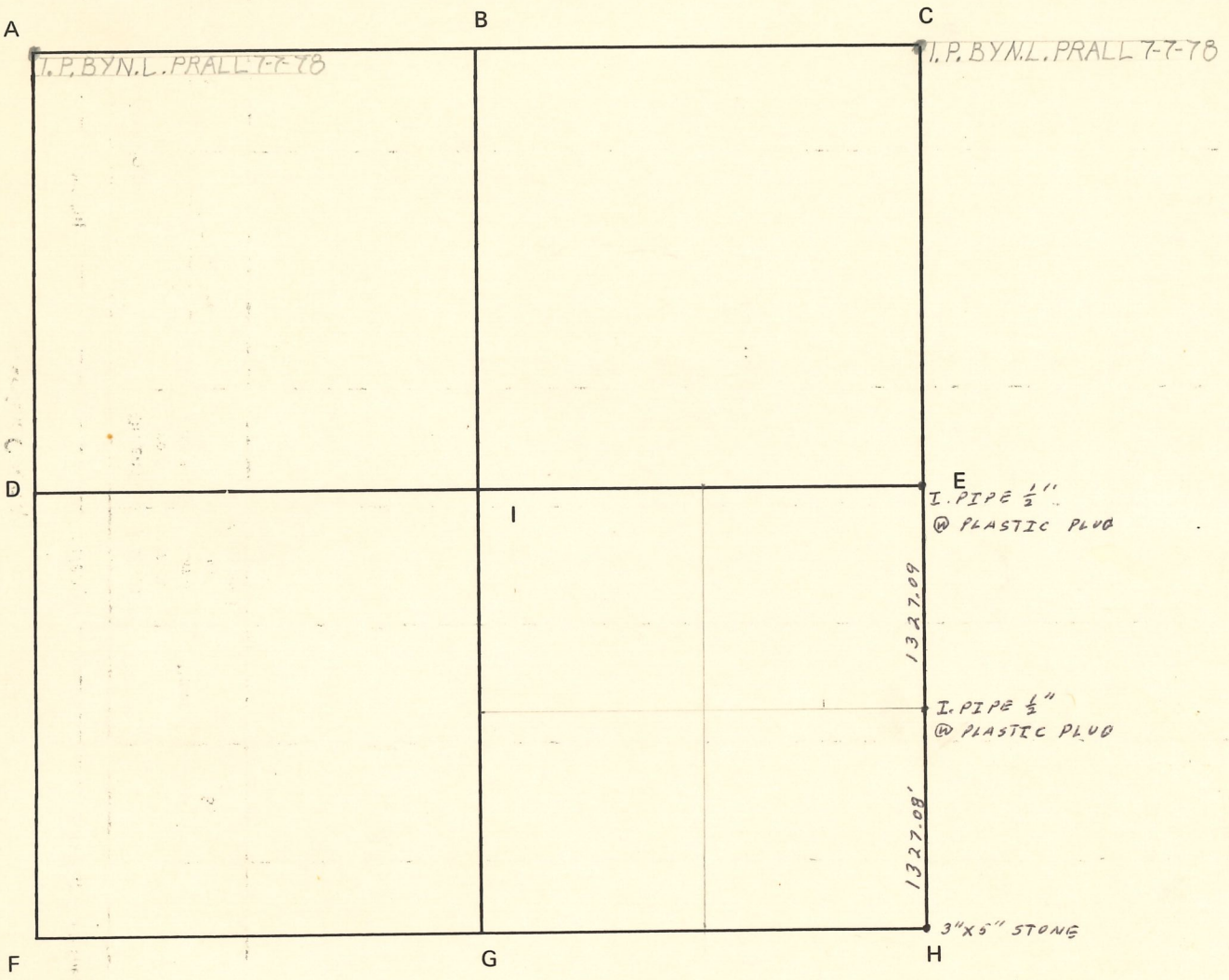
Warrick County

Section 8 Township 4 Range 9 2nd Principle Meridian

Date	Cor	Description of		Distance from Corner	Azimuth from Corner (North Assumed)	Cond	Check By	Remarks
		Monument	Reference					
	A							
	B							
	C							
	D							COR D NOT Verified by field Measurement
	E							
	F							
	G							
	H							
	I							

Section 09 Township South Range 9 West 2nd P.M.

**CORNER CODE SYSTEM**  
Warrick County



**NOTES**

# RECORD OF SECTION CORNERS

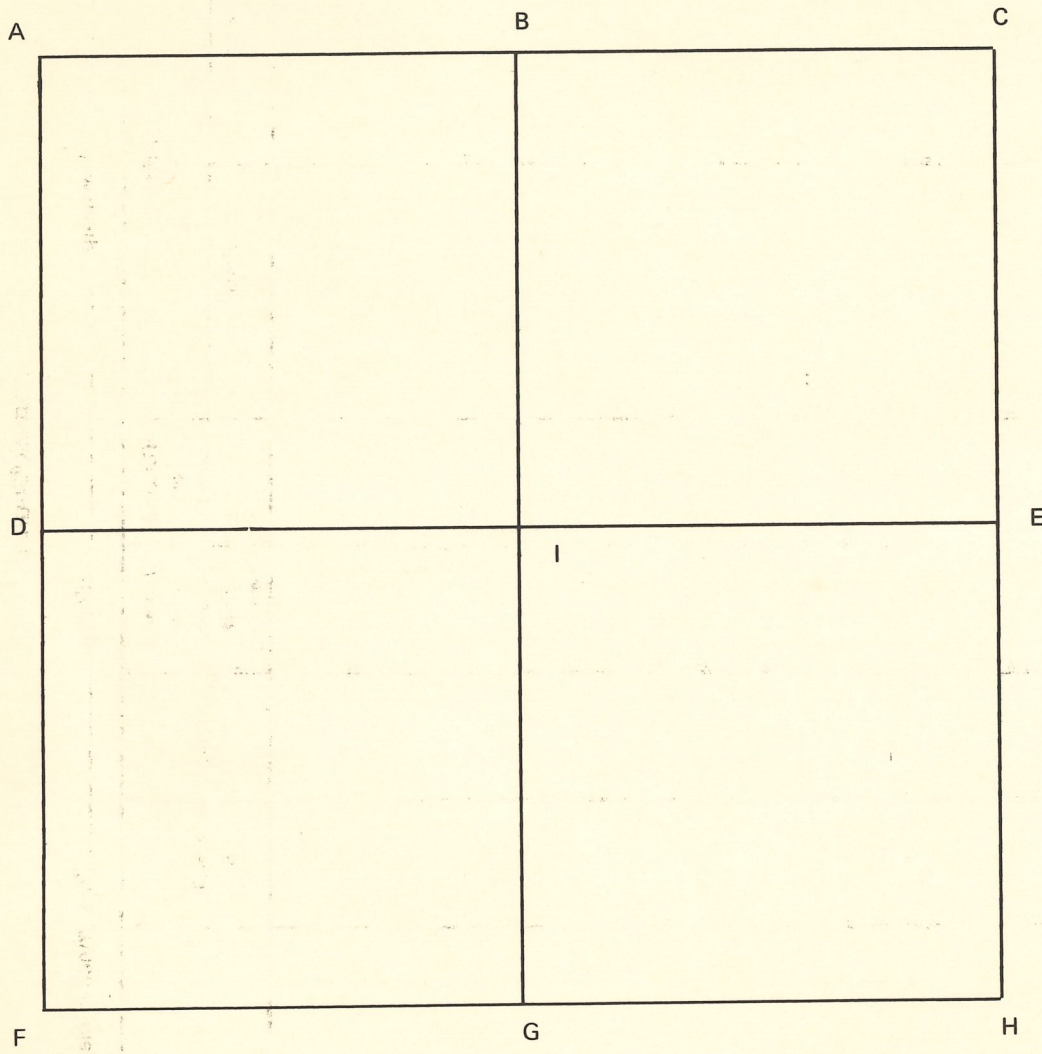
Warrick County

Section 9 Township 4 South Range 9 West 2nd Principle Meridian

Date	Cor	Description of		Distance from Corner	Azimuth from Corner (North Assumed)	Cond	Check By	Remarks
		Monument	Reference					
	A							
	B							
	C							
	D							
	E	1/2" IRON PIPE @ PLASTIC PLUG						
	F							
	G							
	H	3"X5" STONE TOP LEVEL @ GROUND						
	I							

Section 10 Township 4 South Range 9 West 2nd P.M.

**CORNER CODE SYSTEM**  
**Warrick County**



**NOTES**

CORNER RECORD  
WARRICK COUNTY

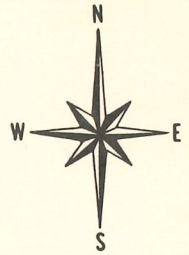
DESCRIPTION:

SW CORNER SE 1/4 NW 1/4

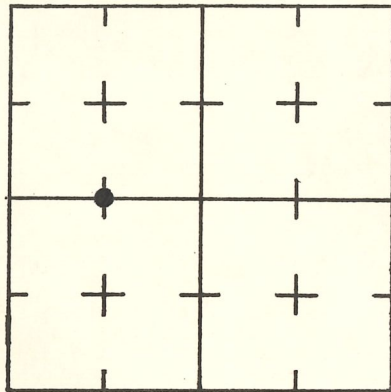
SECTION 10, T. 4 S. R. 9 W.

2<sup>nd</sup> PRINCIPAL MERIDIAN

WARRICK COUNTY SURVEYOR  
MICHAEL F. FELDBUSCH, L.S.



INDICATE CORNER REFERENCED



DESCRIBE CORNER REFERENCED


PK IN  
RWP



53.65

GROVE

N.V.



GROVE

N. 1050

3/4  
PIPE

w. 875

PK IN  
RWP



STATE PLANE COORDINATE DATA

INDIANA ZONE: WEST

X \_\_\_\_\_

Y \_\_\_\_\_

ESTABLISHED BY:

\_\_\_\_\_

APPROVED BY

DATE

REFERENCED BY:

DATE

*Long Beck*

6-6-83

CORNER RECORD  
WARRICK COUNTY

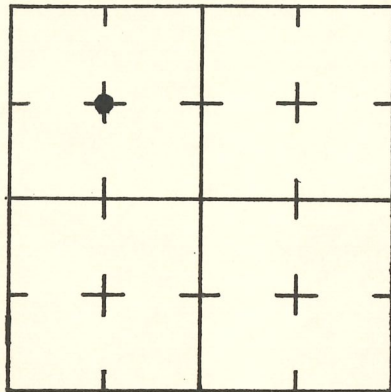
DESCRIPTION:

SE CORNER NW 1/4 NW 1/4  
SECTION 10, T. 4 S. R. 9 W.  
2<sup>nd</sup> PRINCIPAL MERIDIAN

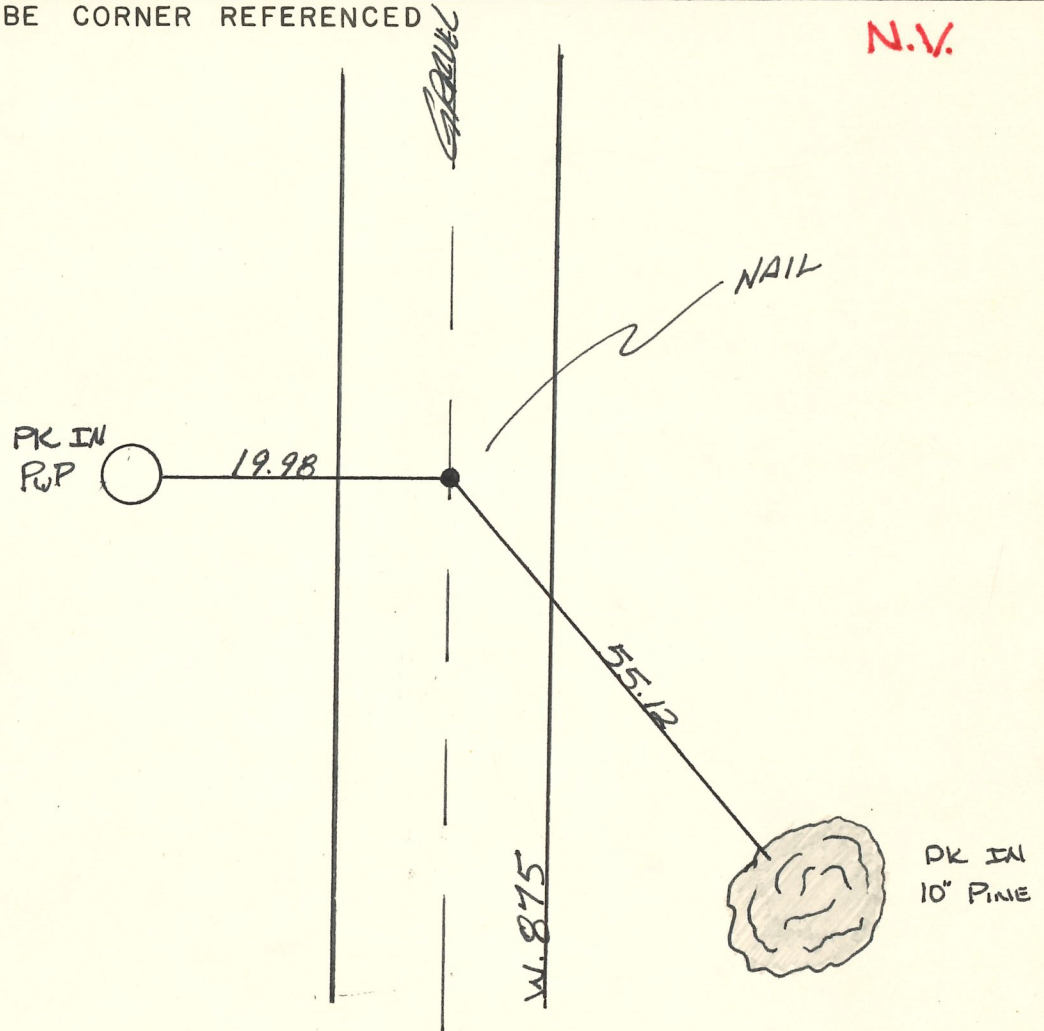
WARRICK COUNTY SURVEYOR  
MICHAEL F. FELDBUSCH, L.S.



INDICATE CORNER REFERENCED



DESCRIBE CORNER REFERENCED



STATE PLANE COORDINATE DATA

INDIANA ZONE: WEST

X \_\_\_\_\_

Y \_\_\_\_\_

ESTABLISHED BY:  
\_\_\_\_\_

APPROVED BY

DATE

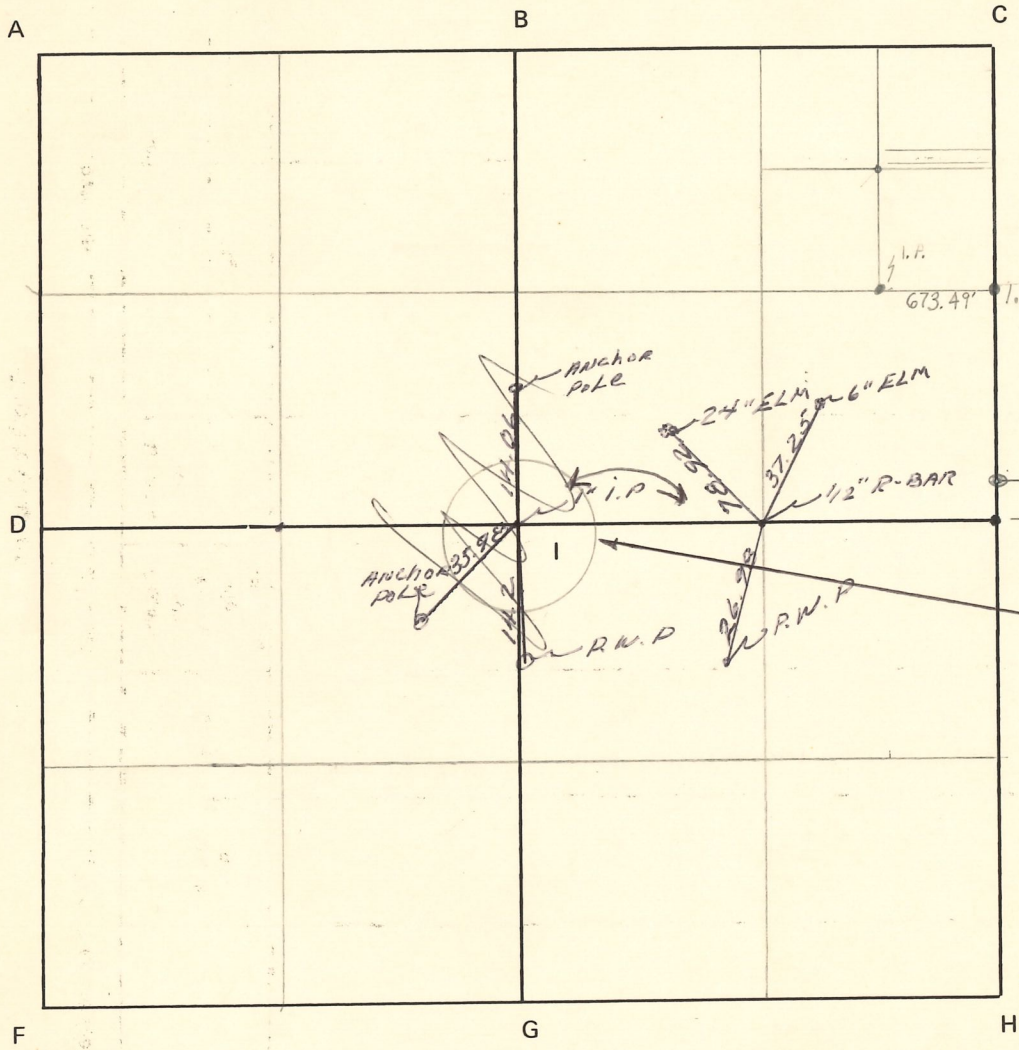
REFERENCED BY:

DATE

*Harry Beck*

6-6-83

**CORNER CODE SYSTEM**  
Warrick County

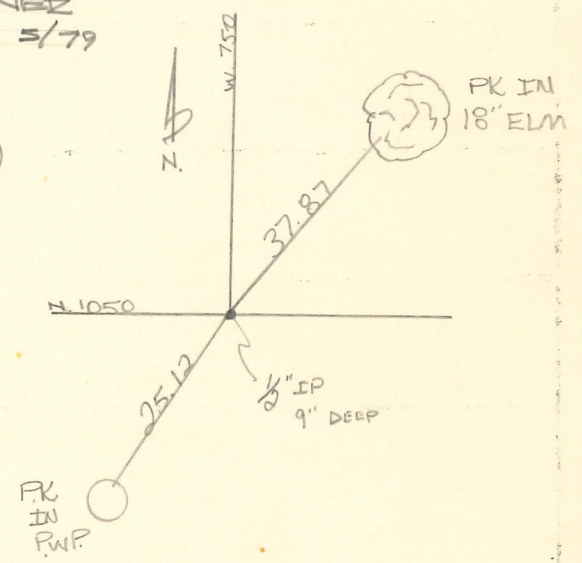


**NOTES**

I. CORNERS ARE NOT  
CORRECT. 9-26-83

IP 66' N. OF  
TRUE CORNER  
BY M.F. 5/79

(I)



CORNER RECORD  
WARRICK COUNTY

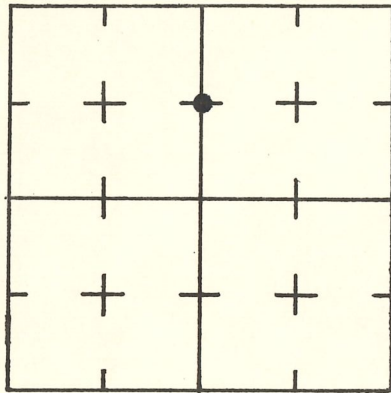
DESCRIPTION:

SW CORNER NW 1/4 NE 1/4  
SECTION 11, T. 4 S. R. 9 W.  
2<sup>nd</sup> PRINCIPAL MERIDIAN

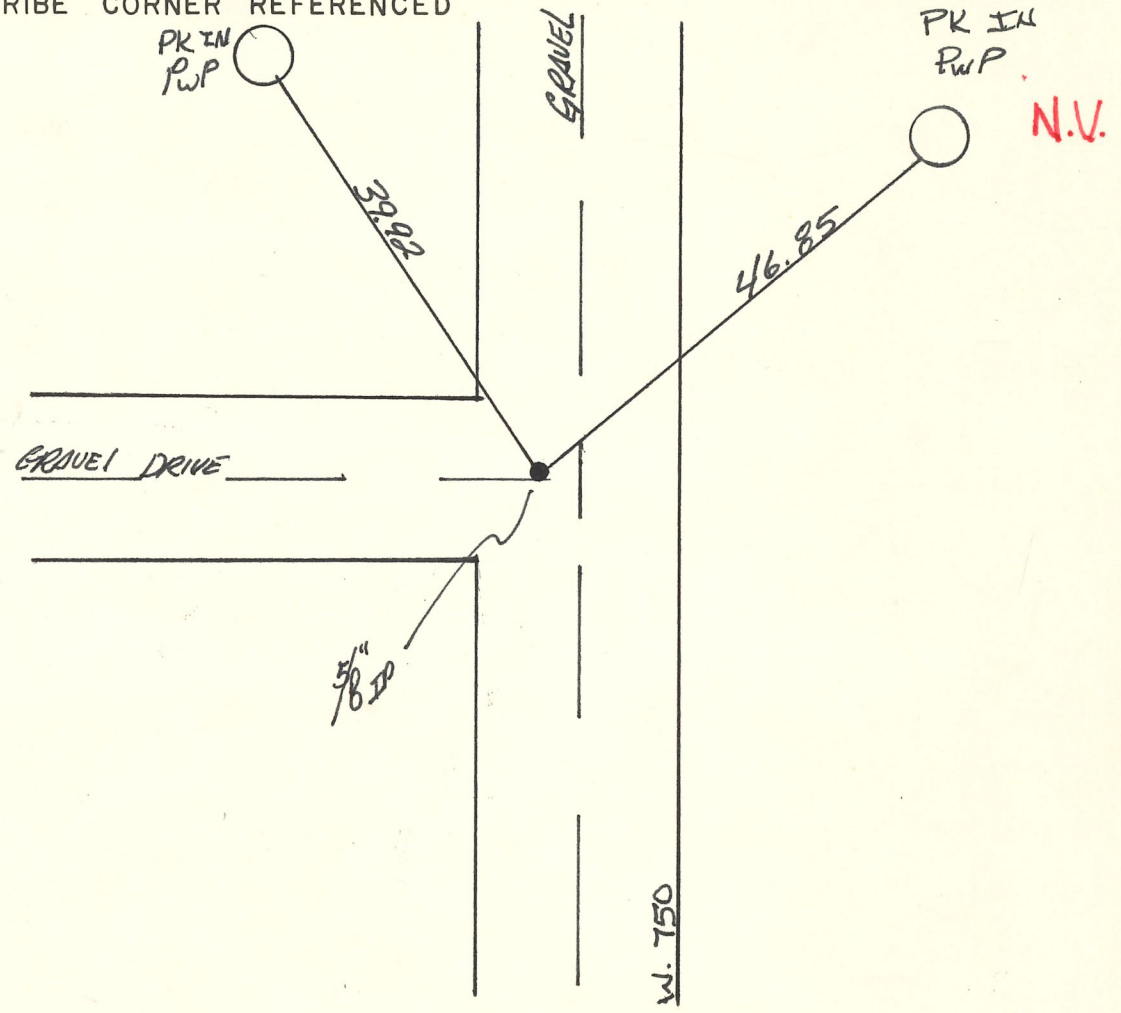
WARRICK COUNTY SURVEYOR  
MICHAEL F. FELDBUSCH, L.S.



INDICATE CORNER REFERENCED



DESCRIBE CORNER REFERENCED



STATE PLANE COORDINATE DATA

INDIANA ZONE: WEST

X \_\_\_\_\_

Y \_\_\_\_\_

ESTABLISHED BY:  
\_\_\_\_\_

APPROVED BY

DATE

REFERENCED BY:

DATE

*Ray Beck*

6-6-83



CORNER RECORD  
WARRICK COUNTY

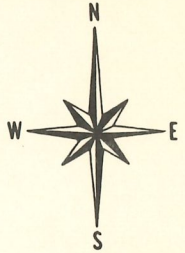
DESCRIPTION:

SW CORNER ~~NW~~ NE 1/4

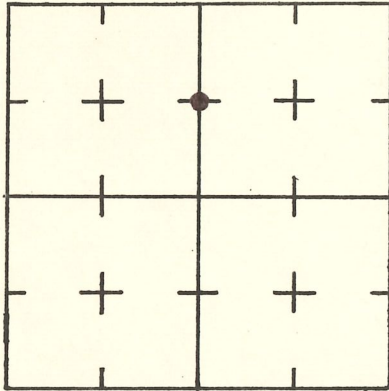
SECTION 11, T. 4 S. R. 9 W.

2<sup>nd</sup> PRINCIPAL MERIDIAN

WARRICK COUNTY SURVEYOR  
MICHAEL F. FELDBUSCH, L.S.

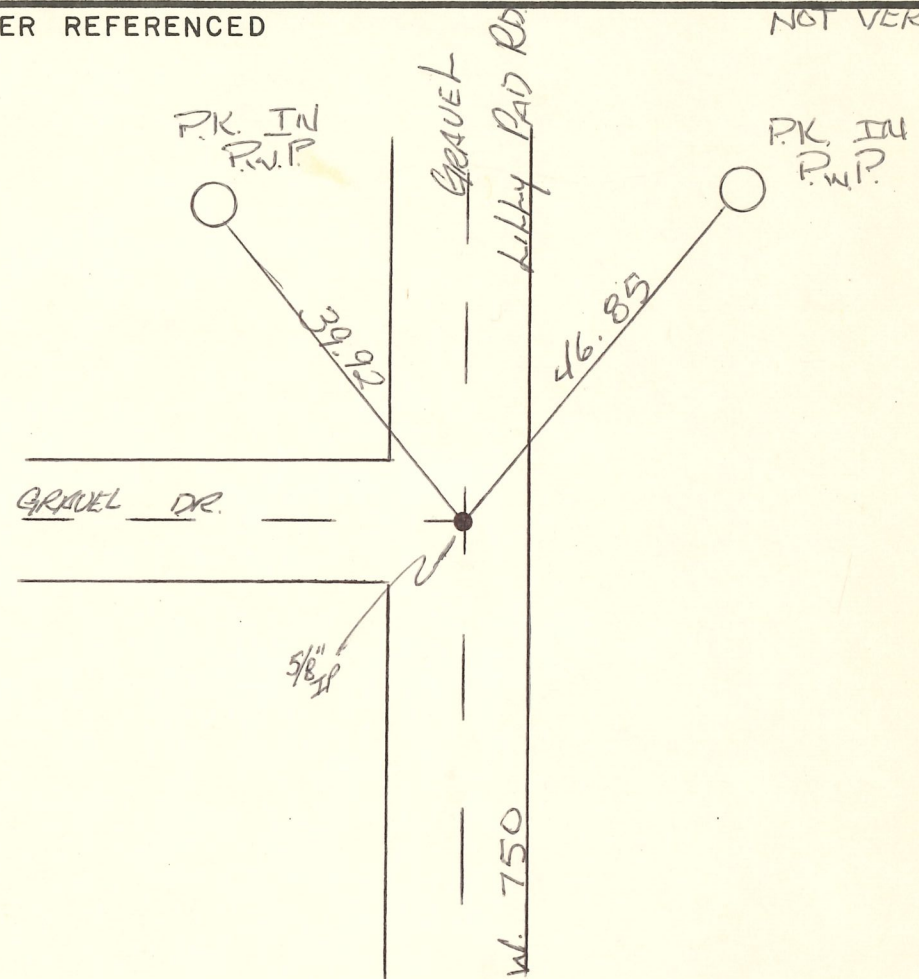


INDICATE CORNER REFERENCED



DESCRIBE CORNER REFERENCED

NOT VERIFIED



STATE PLANE COORDINATE DATA

INDIANA ZONE: WEST

X \_\_\_\_\_

Y \_\_\_\_\_

ESTABLISHED BY:

APPROVED BY

DATE

REFERENCED BY:

DATE

*Ray Beck*

6-6-83

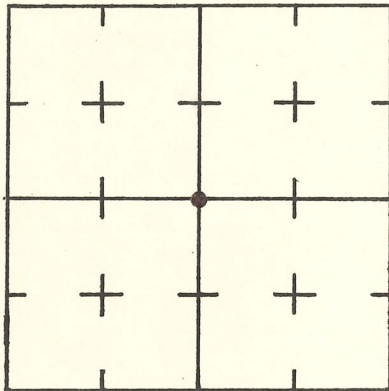
CORNER RECORD  
DESCRIPTION: CENTER OF SEC. WARRICK COUNTY

CORNER \_\_\_\_\_  
SECTION 11, T. 4 S. R. 9 W.  
2<sup>nd</sup> PRINCIPAL MERIDIAN

WARRICK COUNTY SURVEYOR  
MICHAEL F. FELDBUSCH, L.S.



INDICATE CORNER REFERENCED



DESCRIBE CORNER REFERENCED

NOT VERIFIED

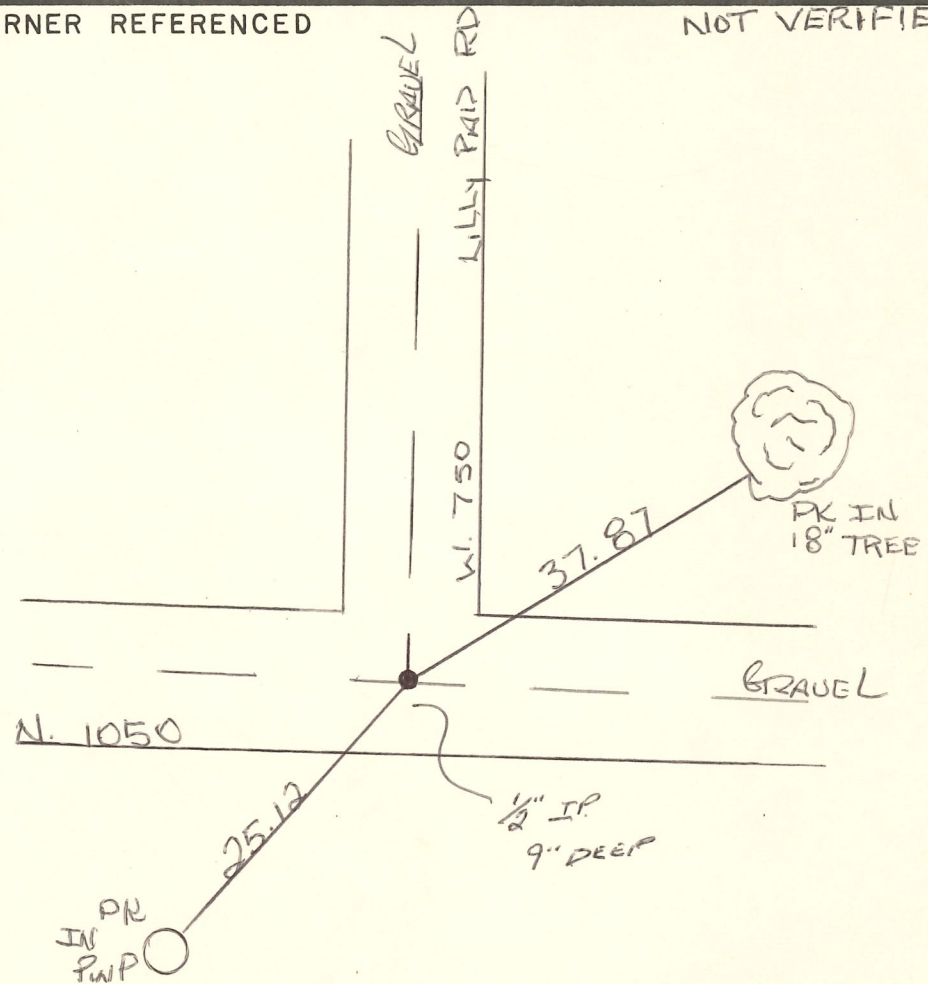
STATE PLANE COORDINATE DATA

INDIANA ZONE: WEST

X \_\_\_\_\_

Y \_\_\_\_\_

ESTABLISHED BY:  
\_\_\_\_\_



APPROVED BY

DATE

REFERENCED BY:

DATE

*Larry Berk*

6-6-83

CORNER RECORD  
WARRICK COUNTY



DESCRIPTION:

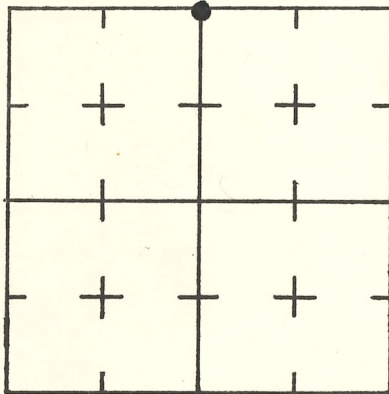
NW CORNER NE 1/4

SECTION 11, T. 4 S. R. 9 W.

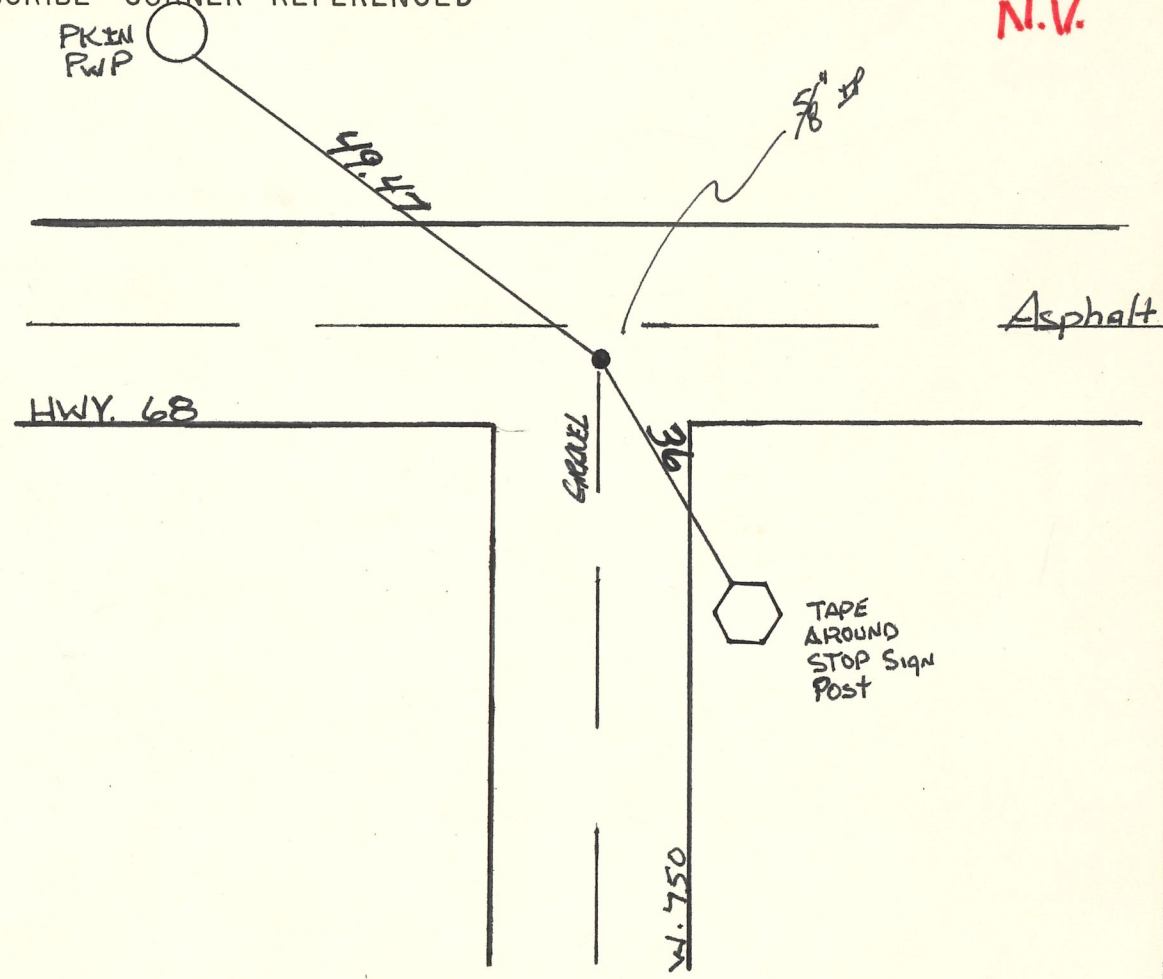
2<sup>nd</sup> PRINCIPAL MERIDIAN

WARRICK COUNTY SURVEYOR  
MICHAEL F. FELDBUSCH, L.S.

INDICATE CORNER REFERENCED



DESCRIBE CORNER REFERENCED



N.V.

STATE PLANE COORDINATE DATA

INDIANA ZONE: WEST

X \_\_\_\_\_

Y \_\_\_\_\_

ESTABLISHED BY:

\_\_\_\_\_

APPROVED BY

DATE

REFERENCED BY:


*Ray Beck*

DATE

6-6-83

Section 12 Township 4 South Range 9 West 2nd P.M.

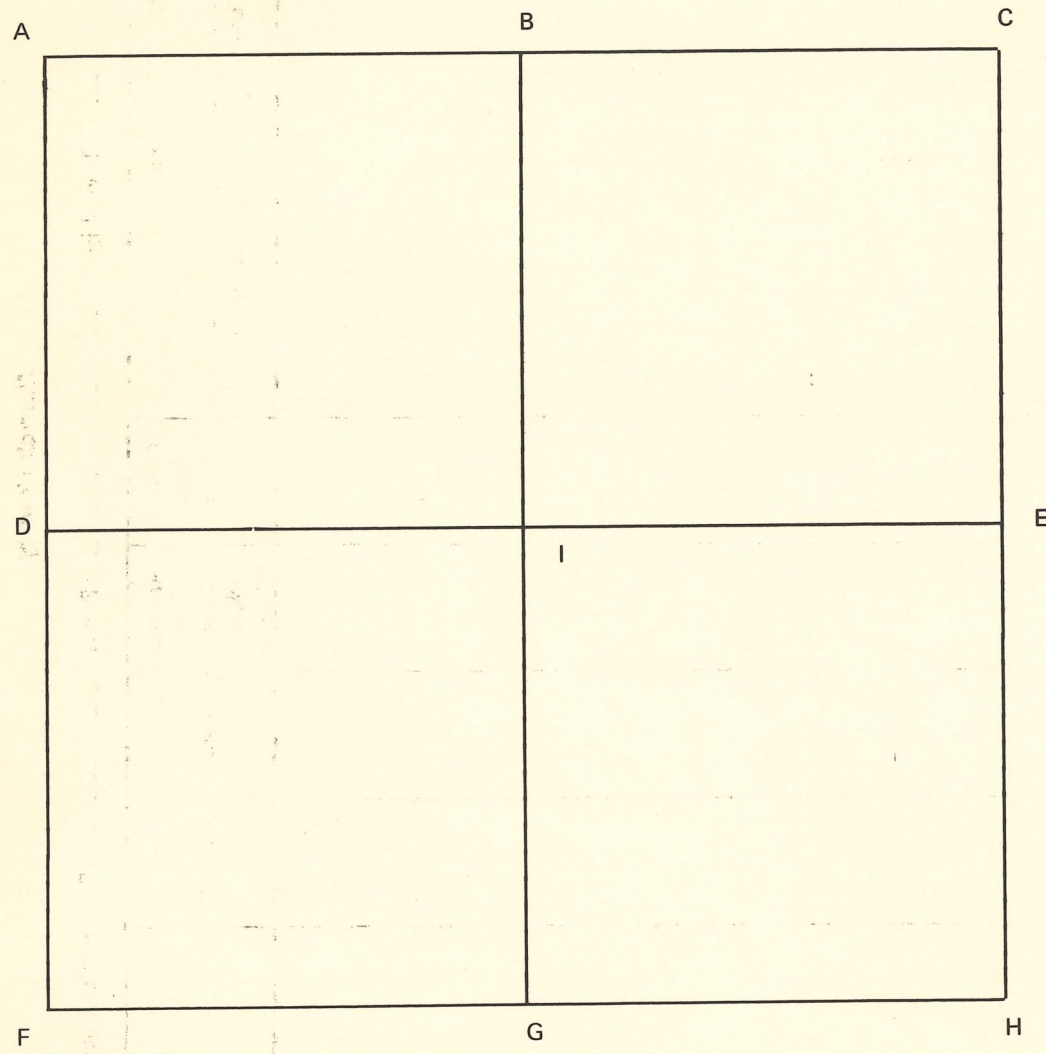
**CORNER CODE SYSTEM**  
Warrick County



**NOTES**

Section 13 Township 4 South Range 9 West 2nd P.M.

**CORNER CODE SYSTEM**  
Warrick County

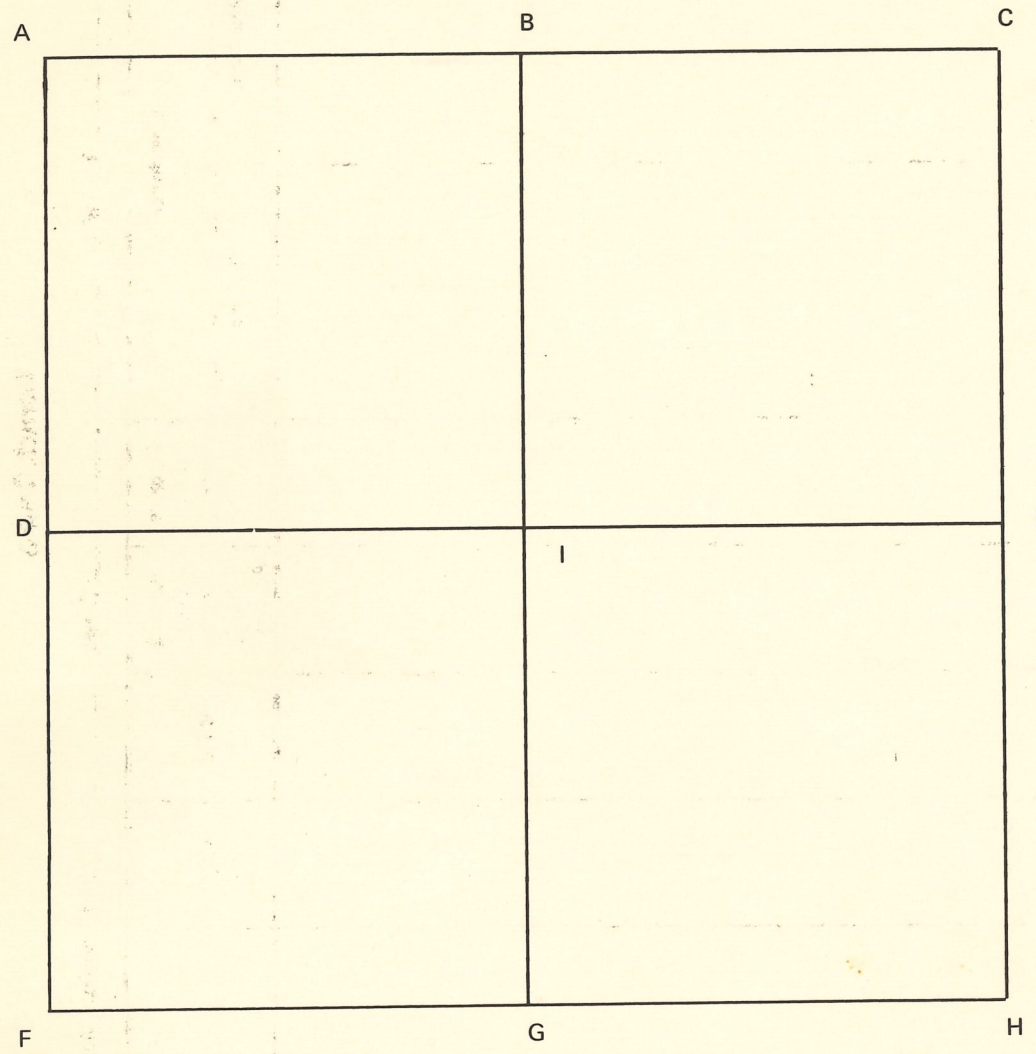


**NOTES**

WARRICK COUNTY RECORDS

Section 14 Township 4 South Range 9 West 2nd P.M.

**CORNER CODE SYSTEM**  
Warrick County

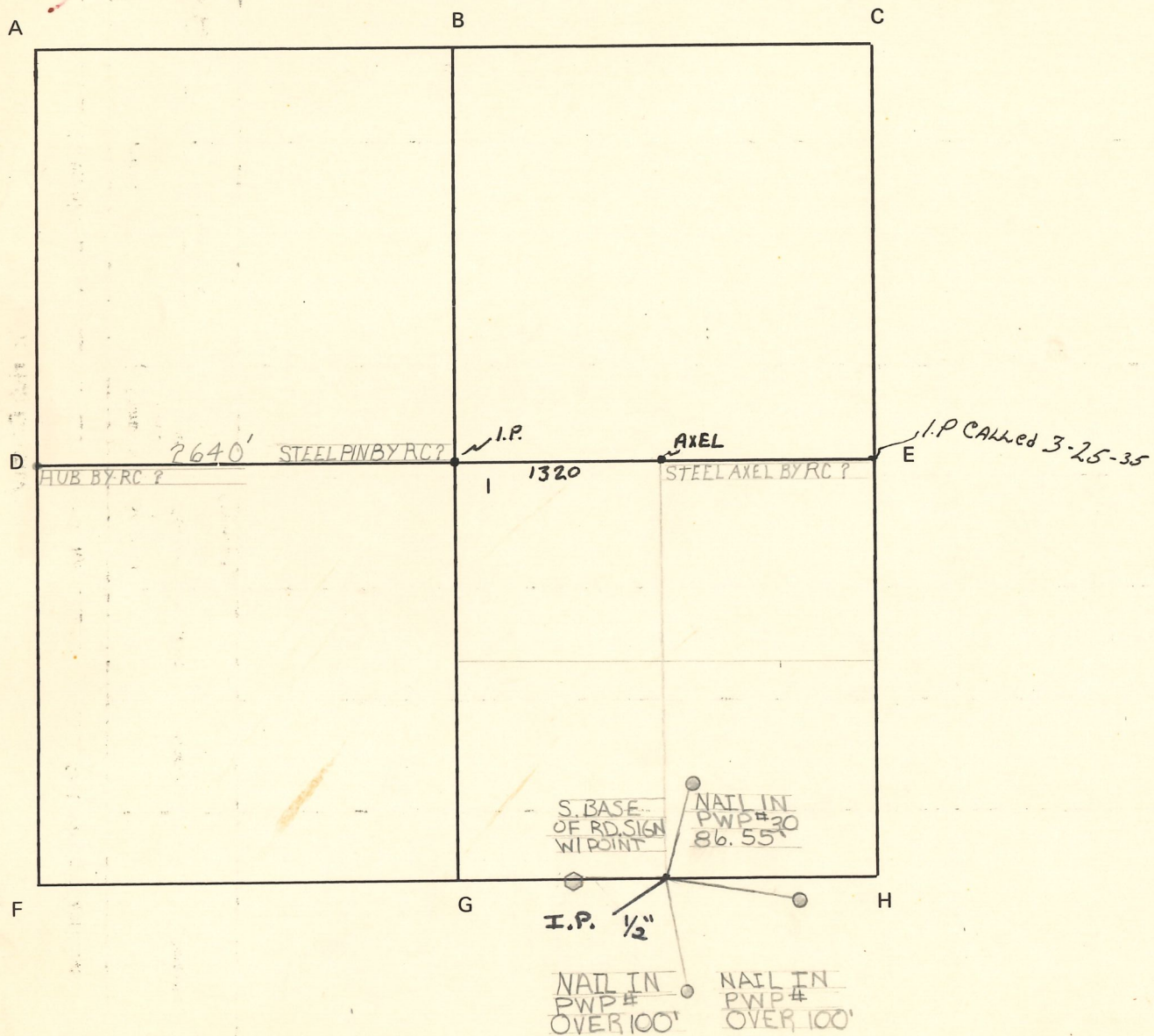


**NOTES**

SECTION 14, T. 4 S., R. 9 W.

**CORNER CODE SYSTEM**  
Warrick County

NOTES

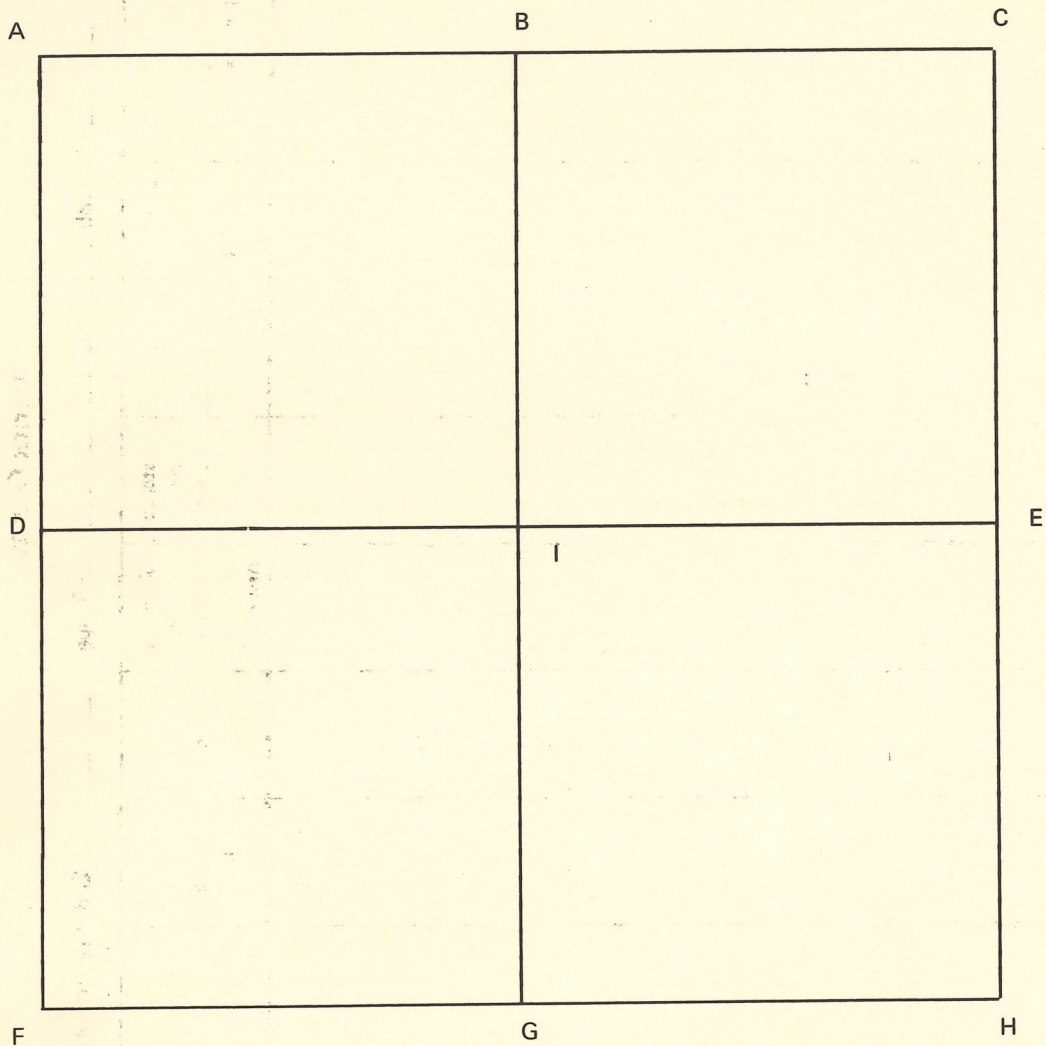






Section 16 Township 4 South Range 9 West 2nd P.M.

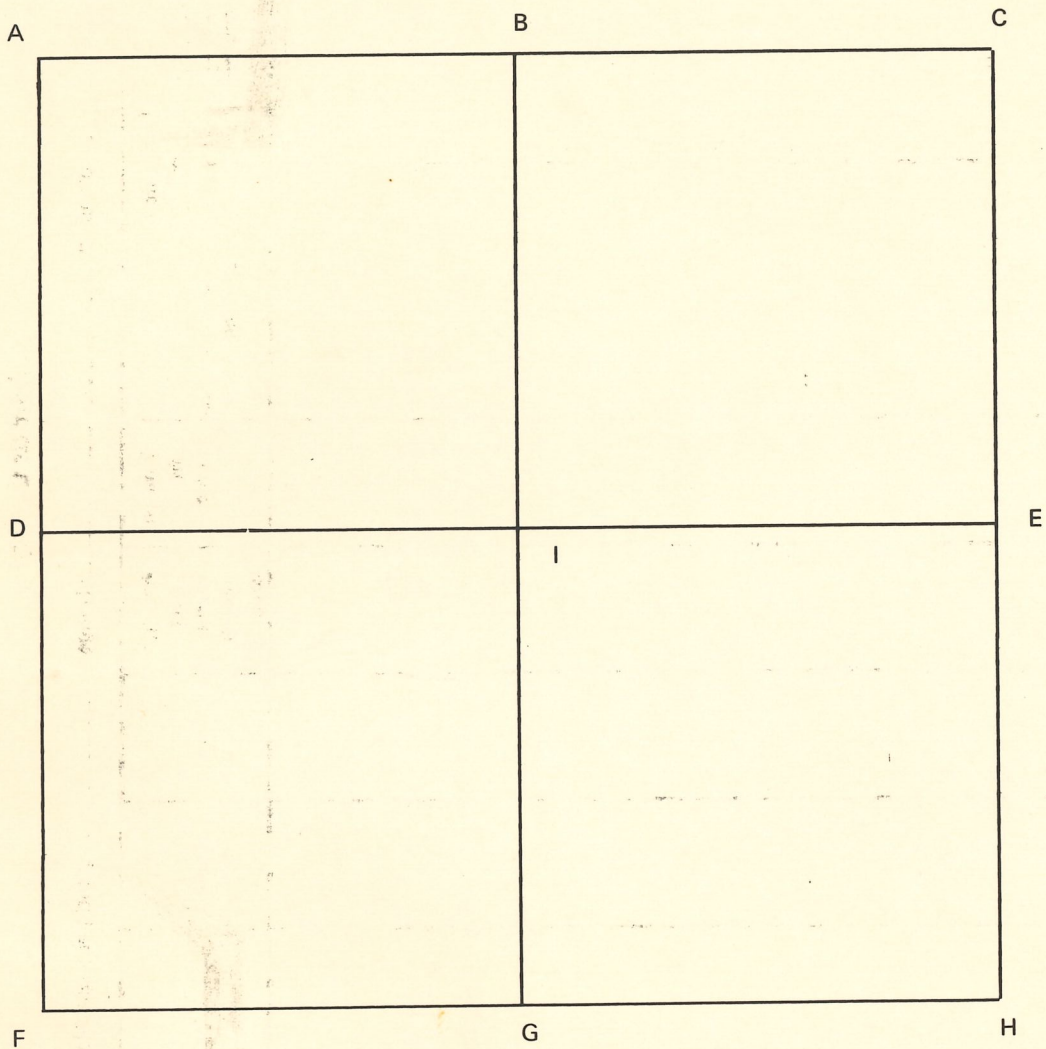
**CORNER CODE SYSTEM**  
Warrick County



**NOTES**

Section 17 Township 4 South Range 9 West 2nd P.M.

**CORNER CODE SYSTEM**  
Warrick County



**NOTES**

CORNER RECORD  
WARRICK COUNTY



DESCRIPTION:

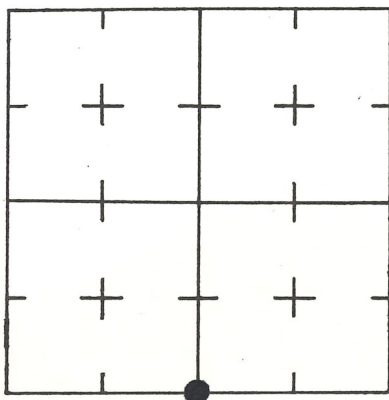
SW CORNER w/2 SE 1/4

SECTION 17, T. 4 S. R. 9 W.

2<sup>nd</sup> PRINCIPLE MERIDIAN

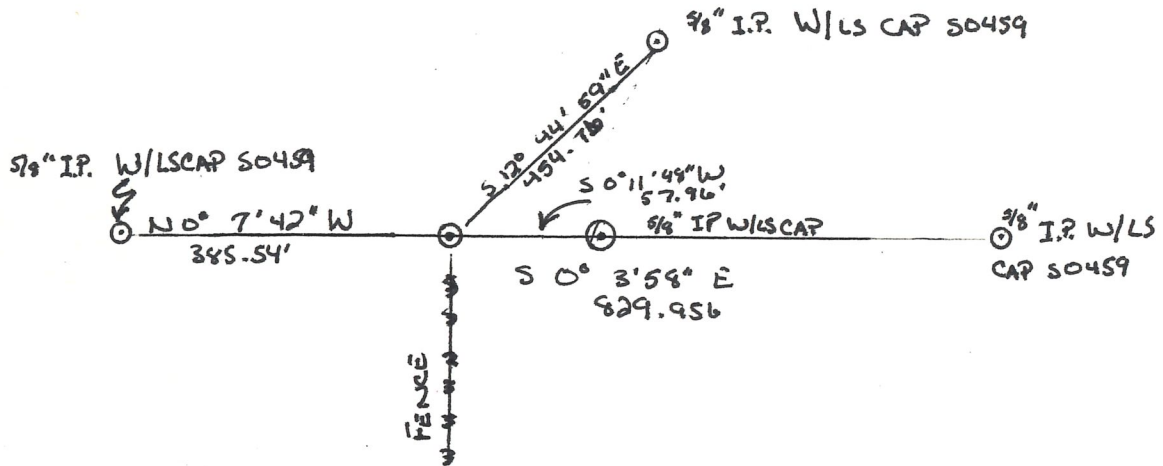
WARRICK COUNTY SURVEYOR  
KARAN HARGRAVE-BARNHILL

INDICATE CORNER REFERENCED



DESCRIBE CORNER REFERENCED

KOST SUB.



STATE PLANE COORDINATE DATA

INDIANA ZONE: WEST

X \_\_\_\_\_

Y \_\_\_\_\_

ESTABLISHED BY:

\_\_\_\_\_

APPROVED BY

DATE

REFERENCED BY:

DATE

MICHAEL F. FELDBUSCH

10-7-85

CORNER RECORD  
WARRICK COUNTY



DESCRIPTION:

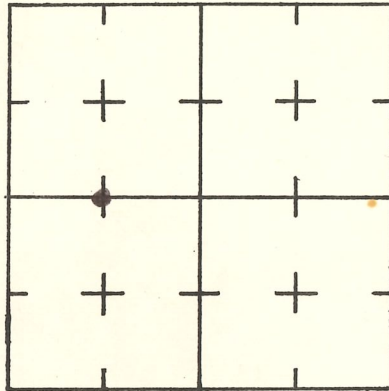
SE CORNER Sw 1/4 Nw 1/4

SECTION 17, T. 4 S. R. 9 W.

2<sup>nd</sup> PRINCIPAL MERIDIAN

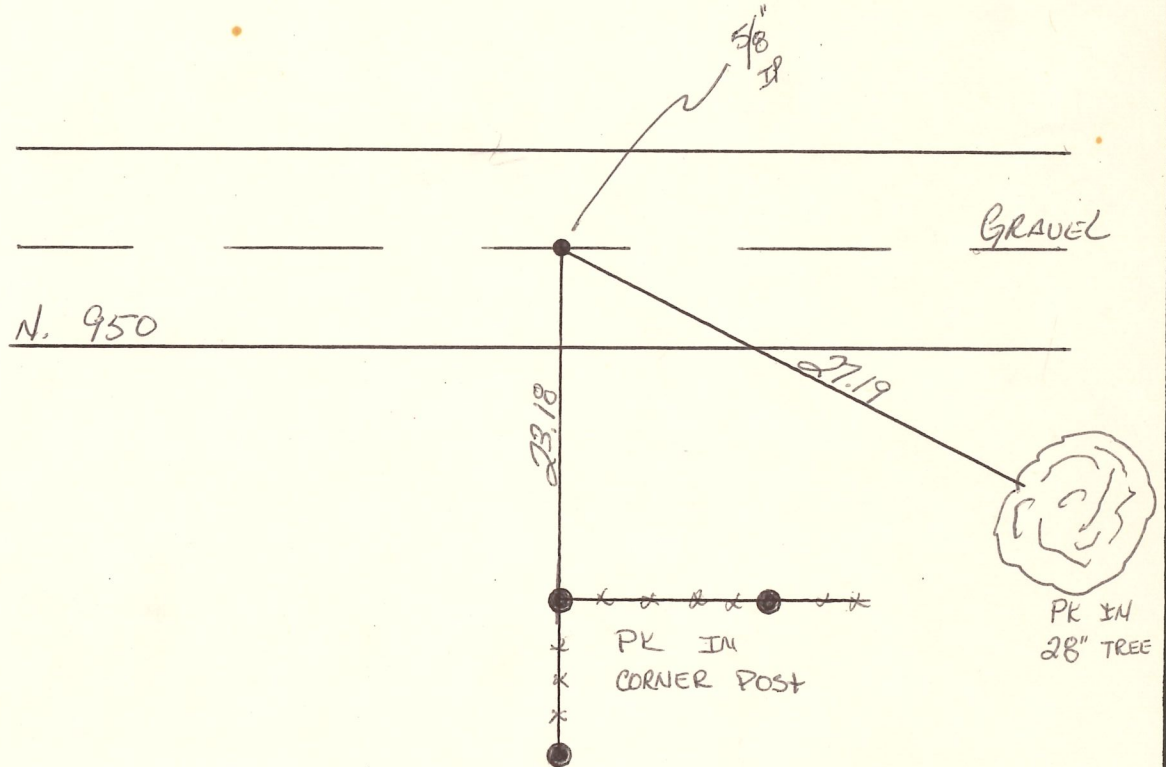
WARRICK COUNTY SURVEYOR  
MICHAEL F. FELDBUSCH, L.S.

INDICATE CORNER REFERENCED



DESCRIBE CORNER REFERENCED

NOT VERIFIED



STATE PLANE COORDINATE DATA

INDIANA ZONE: WEST

X \_\_\_\_\_

Y \_\_\_\_\_

ESTABLISHED BY:

APPROVED BY

DATE

REFERENCED BY:

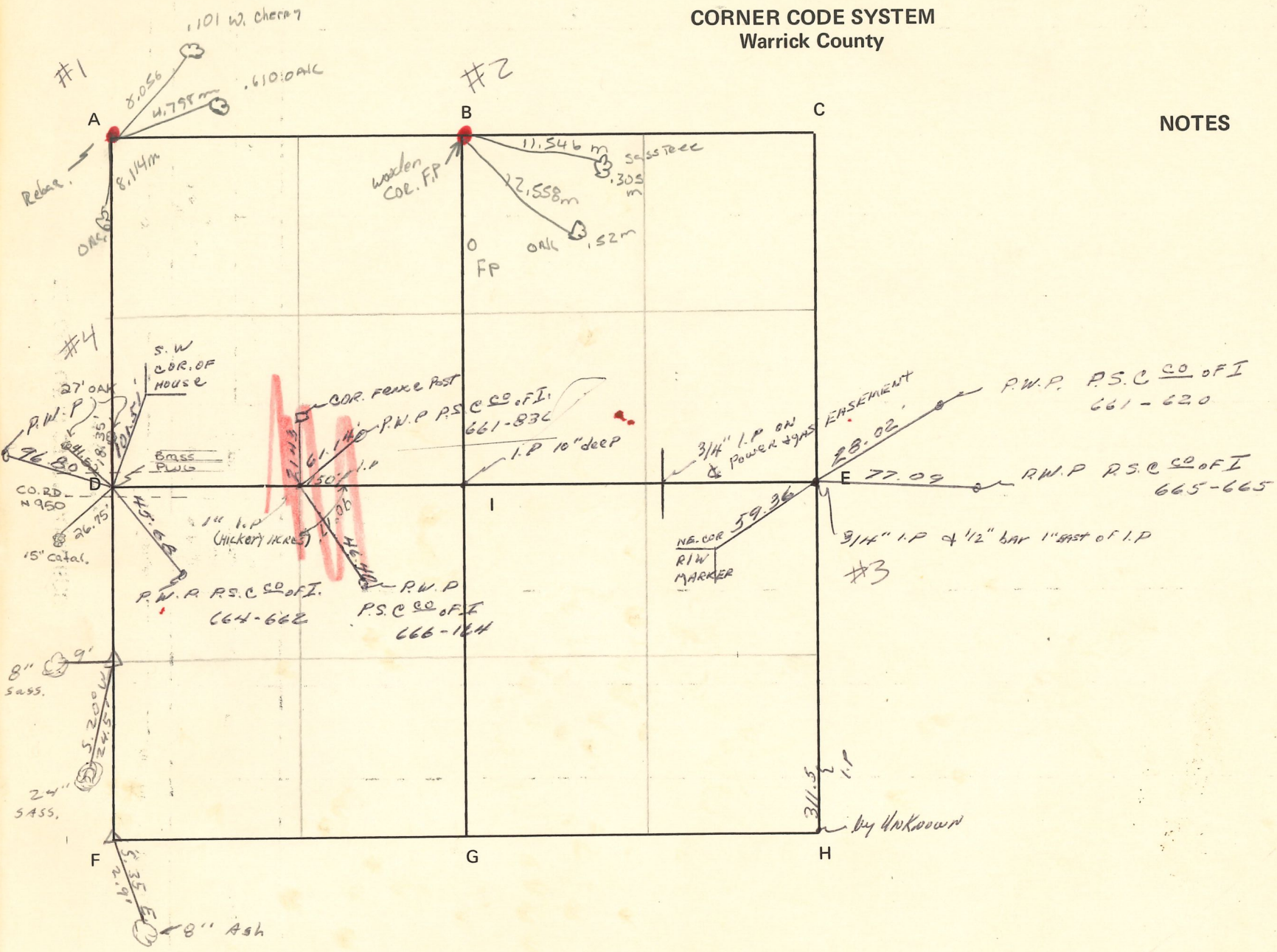
DATE

*Lang Beck*

2-2-84

**CORNER CODE SYSTEM**  
Warrick County

**NOTES**



CORNER RECORD  
WARRICK COUNTY

DESCRIPTION:

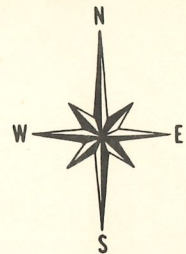
SW CORNER SE NW

SECTION 18, T. 4 S.

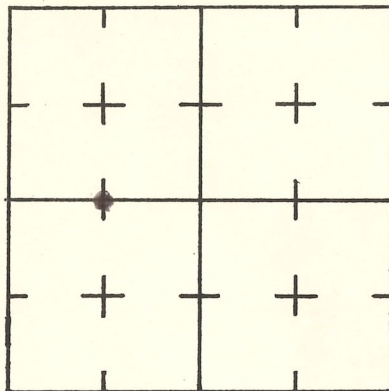
R. 9 W.

2<sup>nd</sup> PRINCIPAL MERIDIAN

WARRICK COUNTY SURVEYOR  
MICHAEL F. FELDBUSCH, L.S.

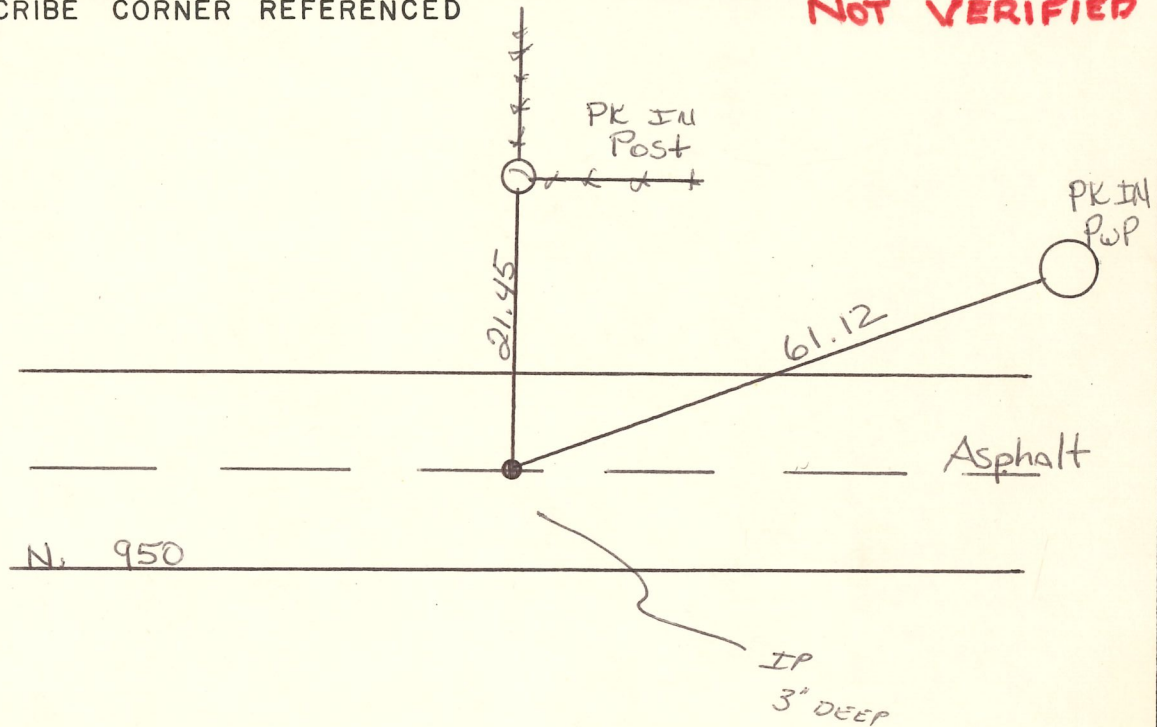


INDICATE CORNER REFERENCED



DESCRIBE CORNER REFERENCED

NOT VERIFIED



STATE PLANE COORDINATE DATA

INDIANA ZONE: WEST

X \_\_\_\_\_

Y \_\_\_\_\_

ESTABLISHED BY:

\_\_\_\_\_

APPROVED BY

DATE

REFERENCED BY:

DATE

*Gay Beck*

2-2-84

CORNER RECORD  
WARRICK COUNTY

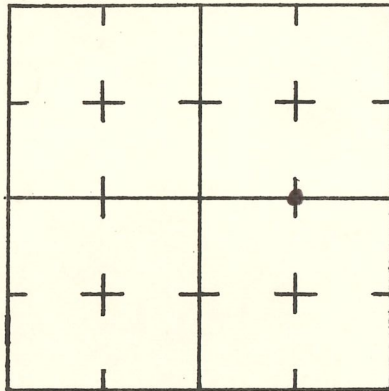


DESCRIPTION:

SW CORNER SE 1/4 NE 1/4  
SECTION 18, T. 4 S. R. 9 W.  
2<sup>nd</sup> PRINCIPAL MERIDIAN

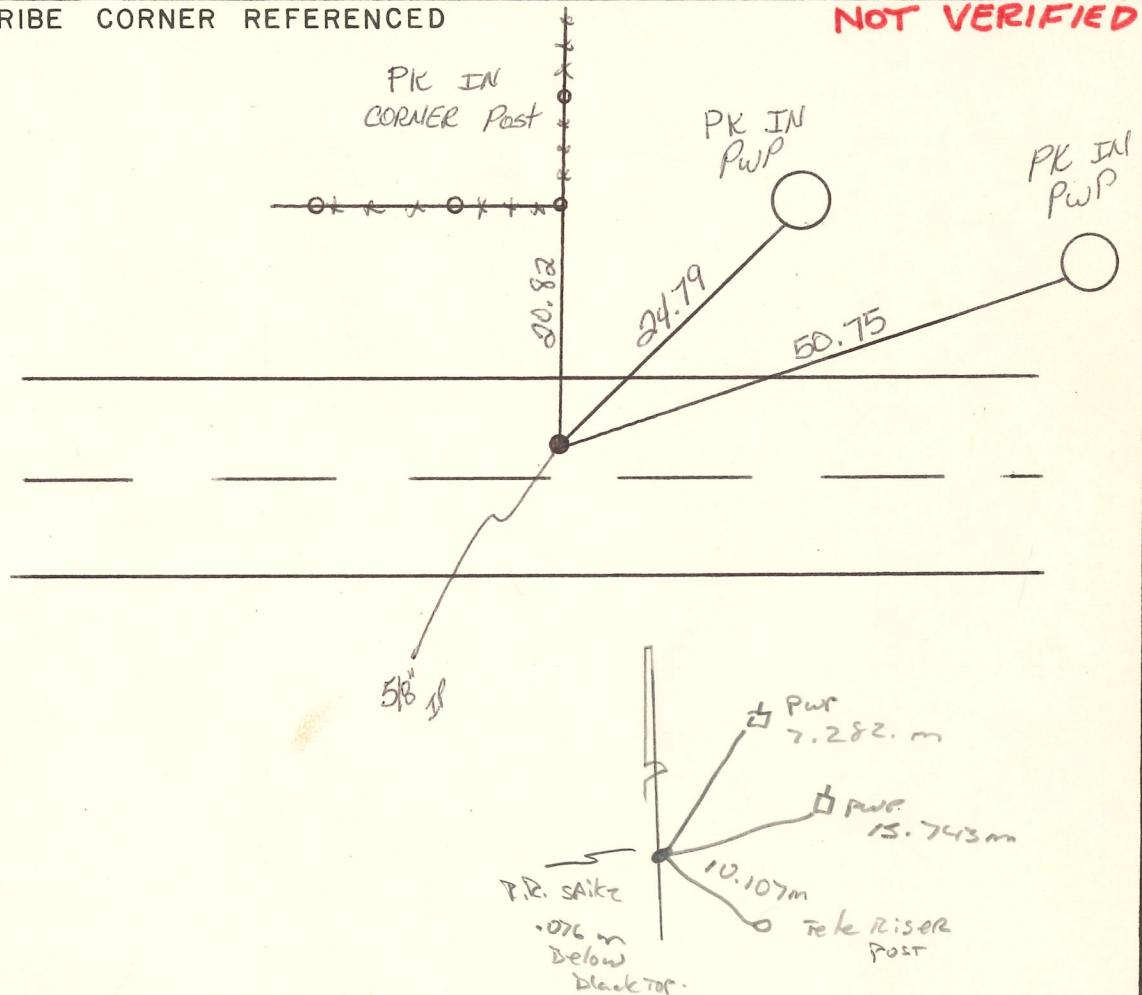
WARRICK COUNTY SURVEYOR  
MICHAEL F. FELDBUSCH, L.S.

INDICATE CORNER REFERENCED



DESCRIBE CORNER REFERENCED

NOT VERIFIED



STATE PLANE COORDINATE DATA

INDIANA ZONE: WEST

X \_\_\_\_\_

Y \_\_\_\_\_

ESTABLISHED BY:

APPROVED BY

DATE

REFERENCED BY:

DATE

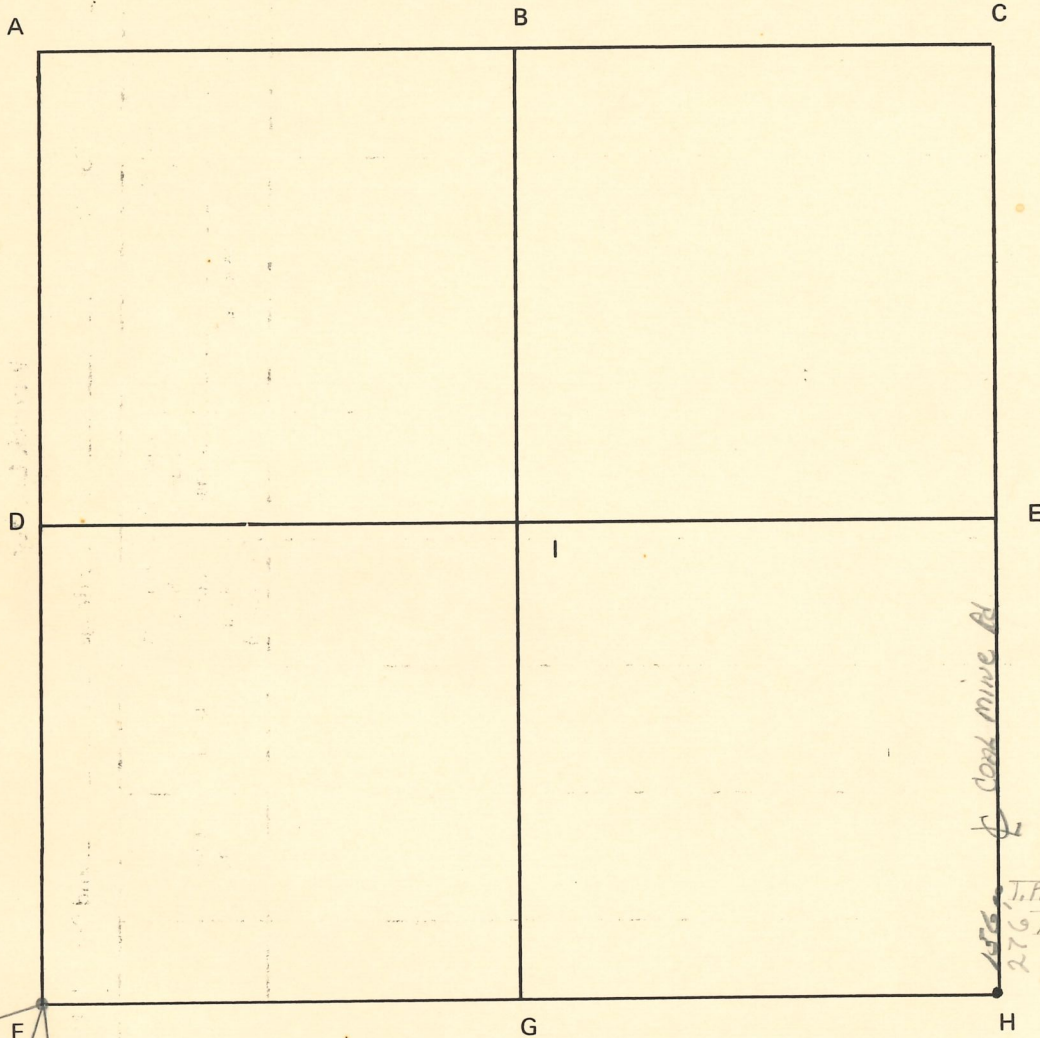
*Gary Beck*

2-2-84

Section 19 Township 4 South Range 9 West 2nd P.M.

**CORNER CODE SYSTEM**  
Warrick County

NOTES



T.P. 276' N OF S.E. COR.  
19-4-9 BY E.B. 7/74

11.57'  
N. 800 Rd

52.13'  
60.16'  
NAIL IN  
2'  
CATALPA  
NAIL IN 1 1/2' MAPLE



CORNER RECORD  
WARRICK COUNTY



DESCRIPTION:

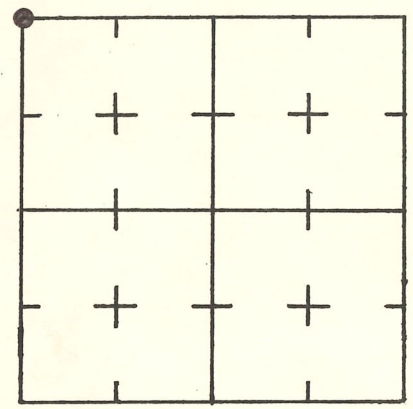
NW CORNER NW 1/4 NW 1/4

SECTION 19, T. 4 S. R. 9 W.

2nd PRINCIPAL MERIDIAN

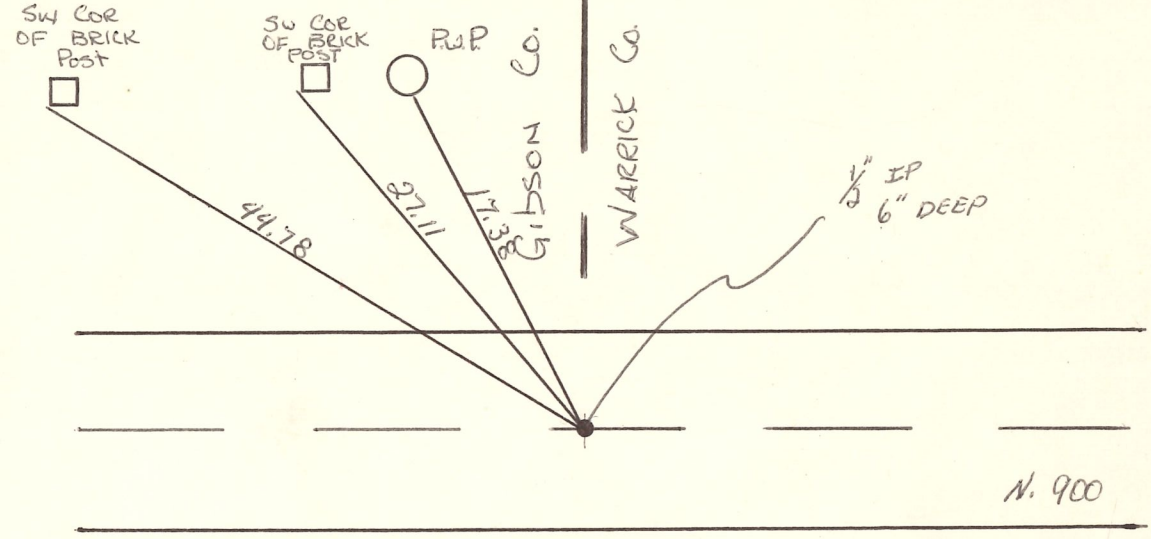
WARRICK COUNTY SURVEYOR  
MICHAEL F. FELDBUSCH, L.S.

INDICATE CORNER REFERENCED



DESCRIBE CORNER REFERENCED

**NOT VERIFIED**



STATE PLANE COORDINATE DATA

INDIANA ZONE: WEST

X \_\_\_\_\_

Y \_\_\_\_\_

ESTABLISHED BY:

\_\_\_\_\_

VANDERBURGH Co. | WARRICK Co.

APPROVED BY

DATE

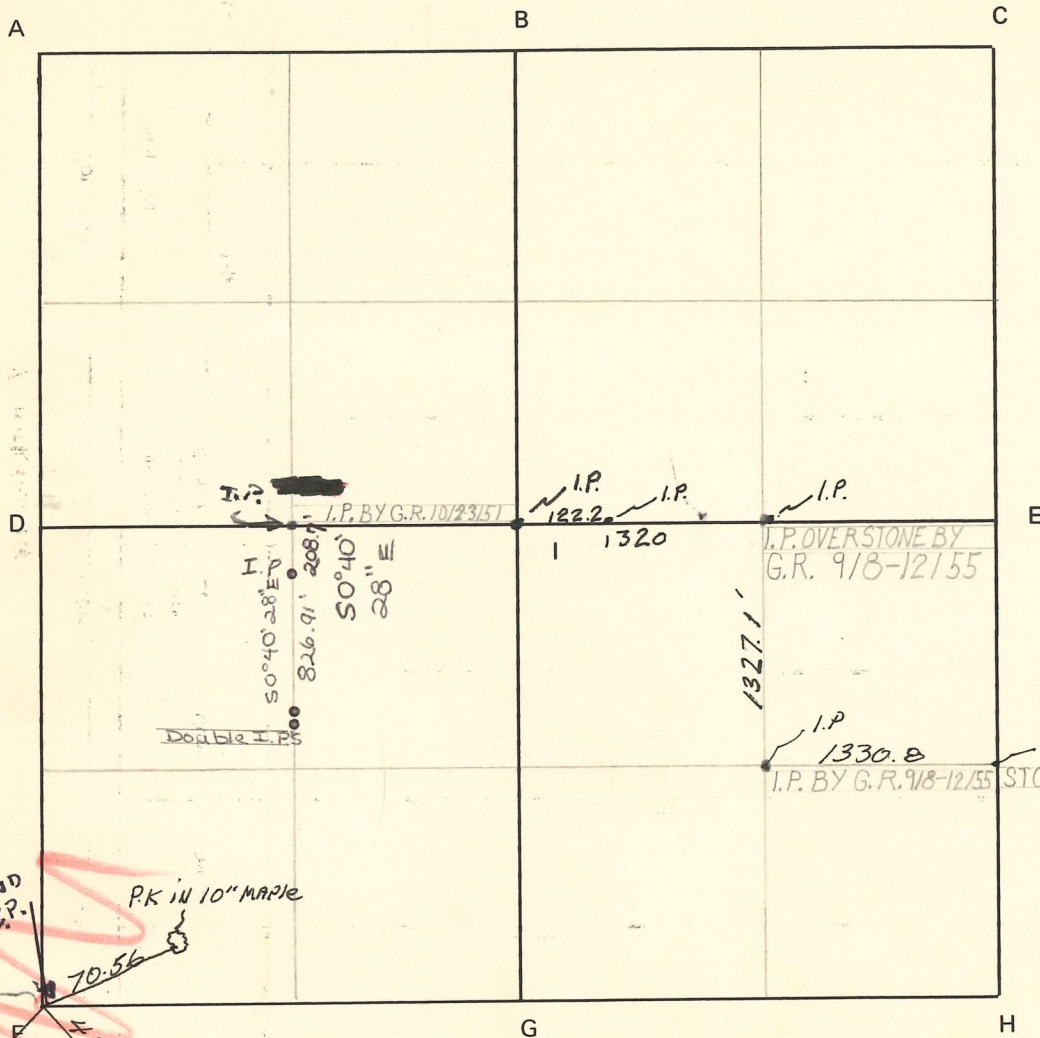
REFERENCED BY:

DATE

INDIANA State 3/12/84

**CORNER CODE SYSTEM**  
Warrick County

NOTES



(R.R. S&K South Lane SW)

WARRICK COUNTY

W 100 RD

N 800 RD

FND I.P.  
PK in 10" MAPLE  
70.56  
48.47  
PK in P.W.P.  
PK in P.W.P.

Double I.P.S

I.P. OVERSTONE BY G.R. 9/8-12/55

stone (8-12-55)  
I.P. BY G.R. 9/8-12/55

I.P. BY G.R. 10/23/51

I.P. BY G.R. 9/8-12/55

1320

1327.1'

1330.8

122.2

G

H

E

A

B

C

D

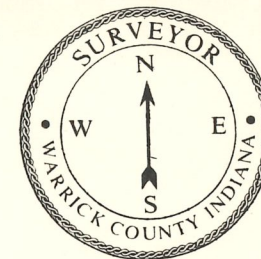
**RECORD OF SECTION CORNERS**

**Warrick County**

Section 20 Township 4 South Range 9 West 2nd Principle Meridian

Date	Cor	Description of		Distance from Corner	Azimuth from Corner (North Assumed)	Cond	Check By	Remarks
		Monument	Reference					
5/24/54	A	Iron pin						George Reynolds
	B							
	C							
	D							
	E							
5/21/73	F	R.R. spike 1	PK in 10" RED MAPLE	70.56				RALPH EASLY
			2. PK in P.W.P.	48.72				
			3. pk in P.W.P.	86.23				
	G							
	H							
	I							

CORNER RECORD  
WARRICK COUNTY



DESCRIPTION:

SW CORNER SW<sup>1</sup>/<sub>4</sub>

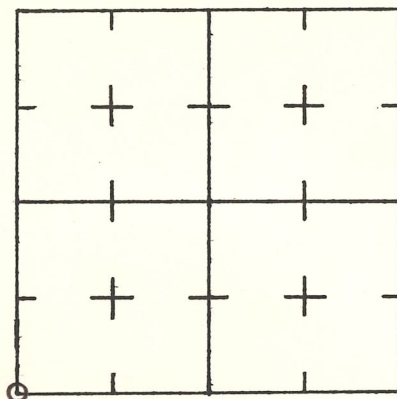
SECTION 20, T. 4 S. R. 9 W.

2<sup>nd</sup> PRINCIPLE MERIDIAN

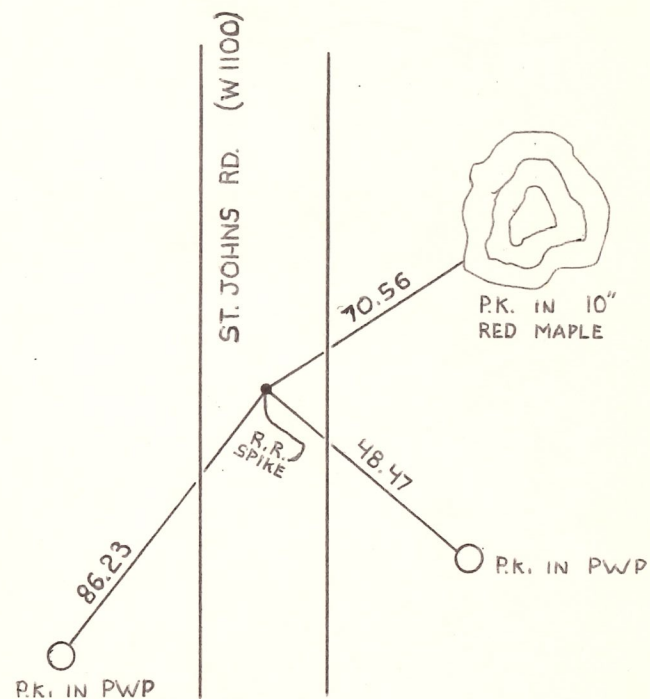
WARRICK COUNTY SURVEYOR

MICHAEL IRVIN

INDICATE CORNER REFERENCED



DESCRIBE CORNER REFERENCED



STATE PLANE COORDINATE DATA

INDIANA ZONE: WEST

X \_\_\_\_\_

Y \_\_\_\_\_

ESTABLISHED BY:  
RALPH A. EASLEY ENGINEERING

APPROVED BY NOT VERIFIED

DATE  
5-21-73

REFERENCED BY:

DATE

SW corner SW $\frac{1}{4}$  <sup>COR. F</sup> sec. 20 T45 R9W 000026

Type of Monument: Railroad Spike (existing)

Date referenced: 5/21/73

referenced by: Ralph A. Easley Engineering

CORNER RECORD  
WARRICK COUNTY

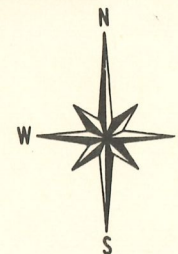
DESCRIPTION:

SW CORNER SE 1/4 NE 1/4

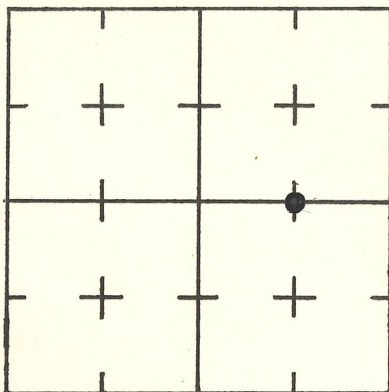
SECTION 20, T. 4 S. R. 9 W.

2<sup>nd</sup> PRINCIPAL MERIDIAN

WARRICK COUNTY SURVEYOR  
MICHAEL F. FELDBUSCH, L.S.

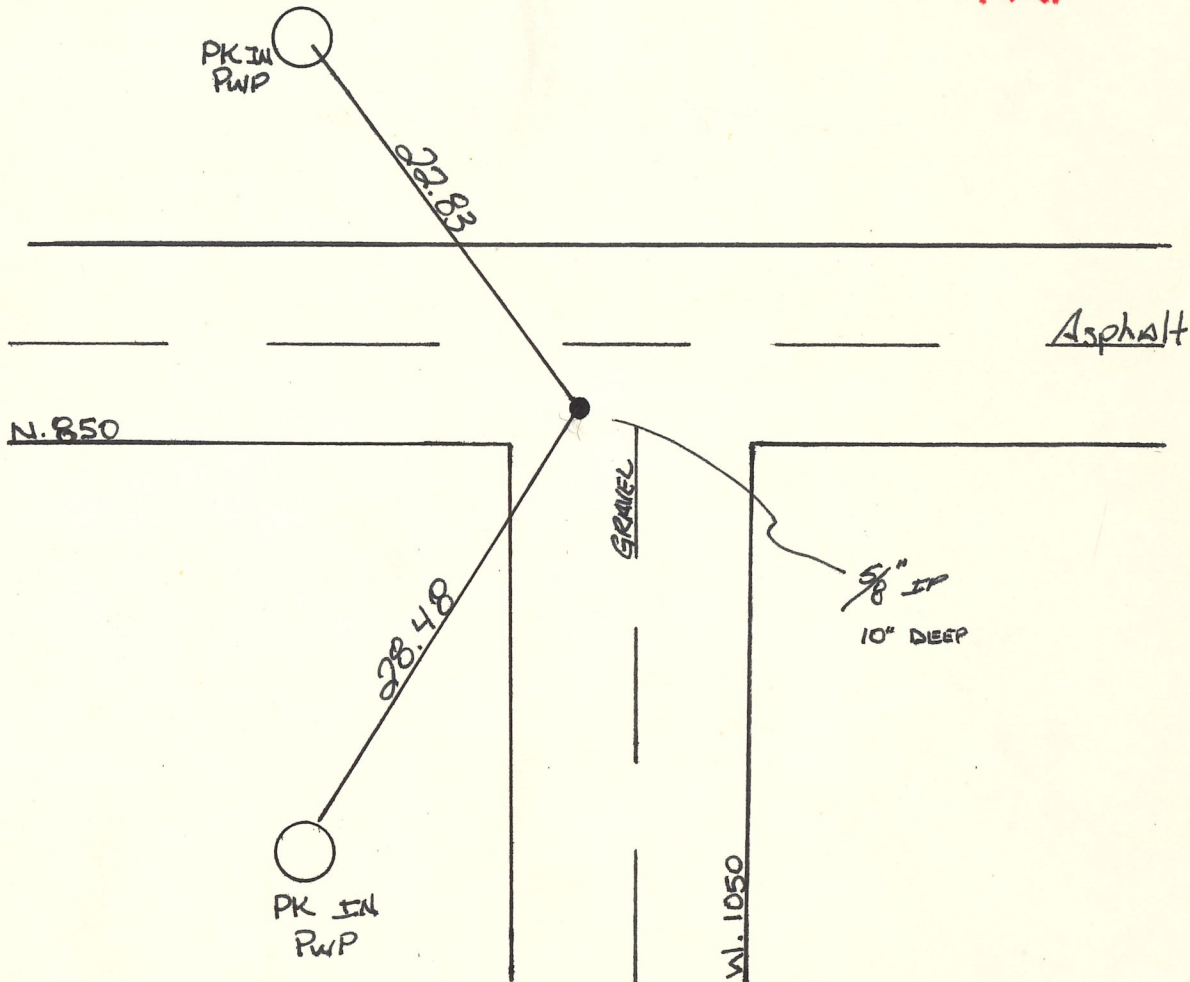


INDICATE CORNER REFERENCED



DESCRIBE CORNER REFERENCED

N.V.



STATE PLANE COORDINATE DATA

INDIANA ZONE: WEST

X \_\_\_\_\_

Y \_\_\_\_\_

ESTABLISHED BY:

APPROVED BY

DATE

REFERENCED BY:

DATE

*Gay Beck*

5-17-83

CORNER RECORD  
WARRICK COUNTY



DESCRIPTION:

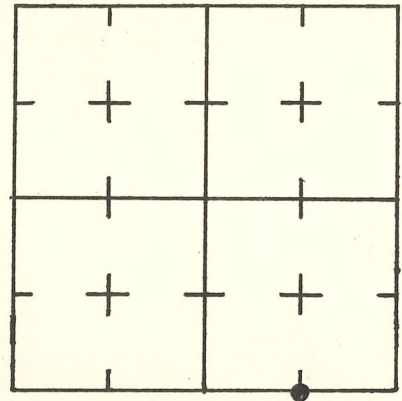
SW CORNER SE 1/4 SE 1/4

SECTION 20, T. 4 S. R. 9 W.

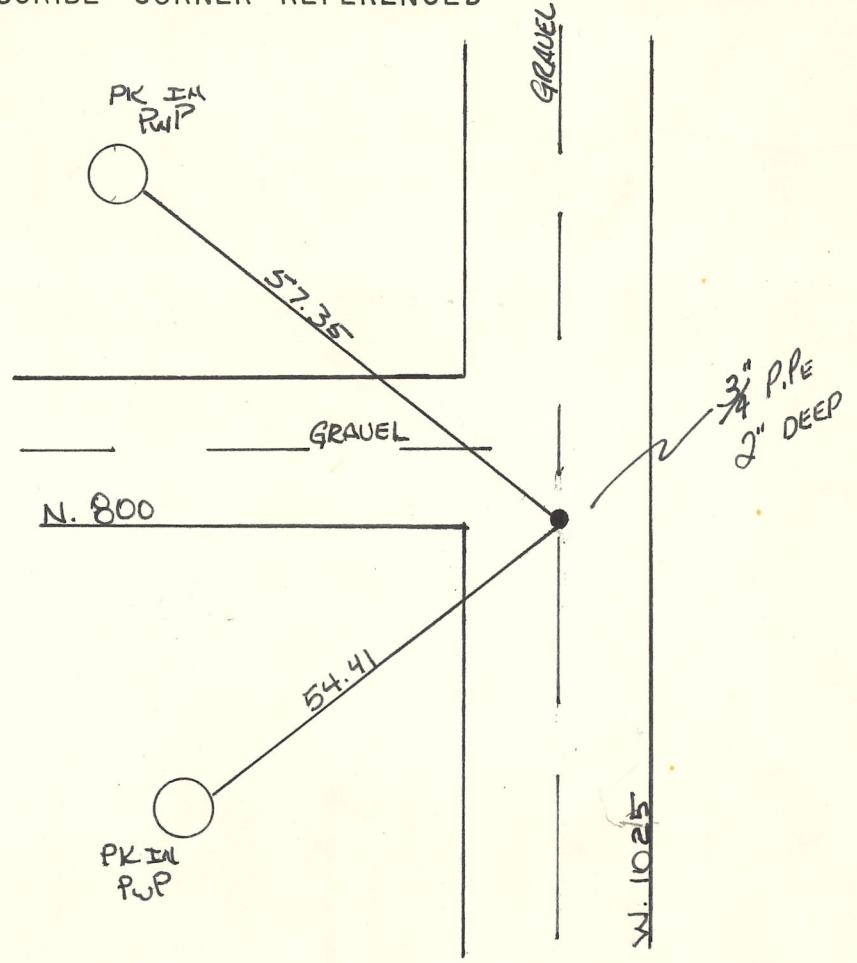
2<sup>nd</sup> PRINCIPAL MERIDIAN

WARRICK COUNTY SURVEYOR  
MICHAEL F. FELDBUSCH, L.S.

INDICATE CORNER REFERENCED



DESCRIBE CORNER REFERENCED



N.V.

STATE PLANE COORDINATE DATA

INDIANA ZONE: WEST

X \_\_\_\_\_

Y \_\_\_\_\_

ESTABLISHED BY:

\_\_\_\_\_

APPROVED BY

DATE

REFERENCED BY:

*Long Book*

DATE

5-19-83

CORNER RECORD  
WARRICK COUNTY



DESCRIPTION:

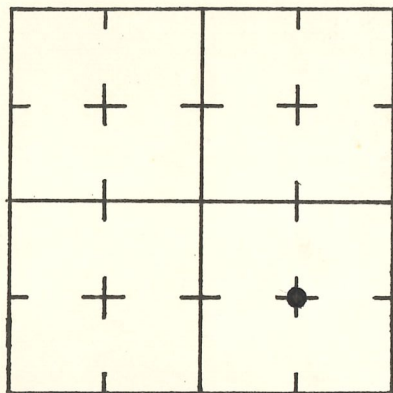
NW CORNER SE 1/4 SE 1/4

SECTION 20, T. 4 S. R. 9 W.

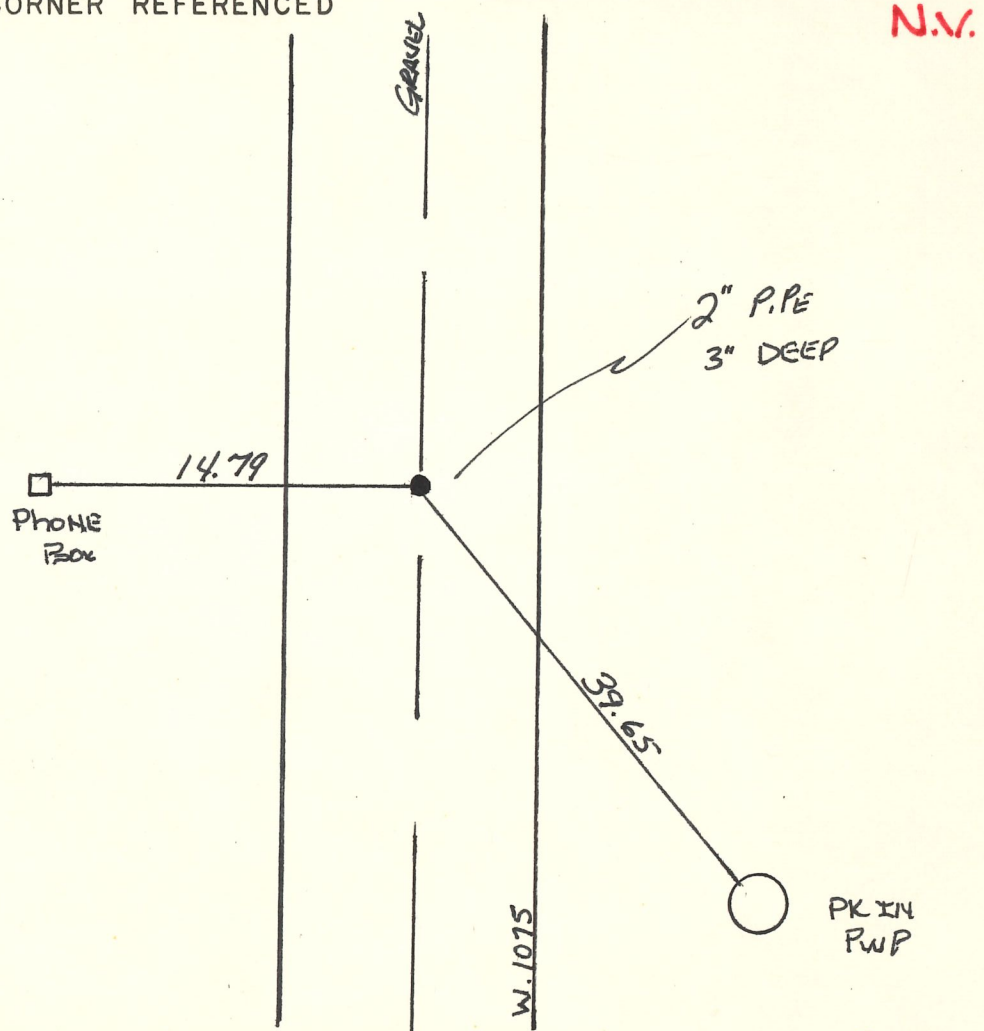
2<sup>nd</sup> PRINCIPAL MERIDIAN

WARRICK COUNTY SURVEYOR  
MICHAEL F. FELDBUSCH, L.S.

INDICATE CORNER REFERENCED



DESCRIBE CORNER REFERENCED



STATE PLANE COORDINATE DATA

INDIANA ZONE: WEST

X \_\_\_\_\_

Y \_\_\_\_\_

ESTABLISHED BY:

\_\_\_\_\_

APPROVED BY

DATE

REFERENCED BY:

*Gary Beck*

DATE

5-19-83



CORNER RECORD  
WARRICK COUNTY



DESCRIPTION:

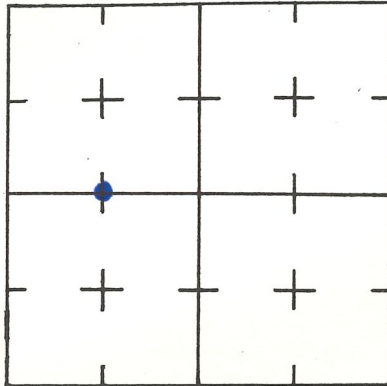
SW CORNER SE 1/4 NW 1/4

SECTION 20, T. 4 S. R. 9 W.

2<sup>nd</sup> PRINCIPLE MERIDIAN

WARRICK COUNTY SURVEYOR  
KARAN HARGRAVE-BARNHILL

INDICATE CORNER REFERENCED



DESCRIBE CORNER REFERENCED

HORNET HILL

STATE PLANE COORDINATE DATA

INDIANA ZONE: WEST

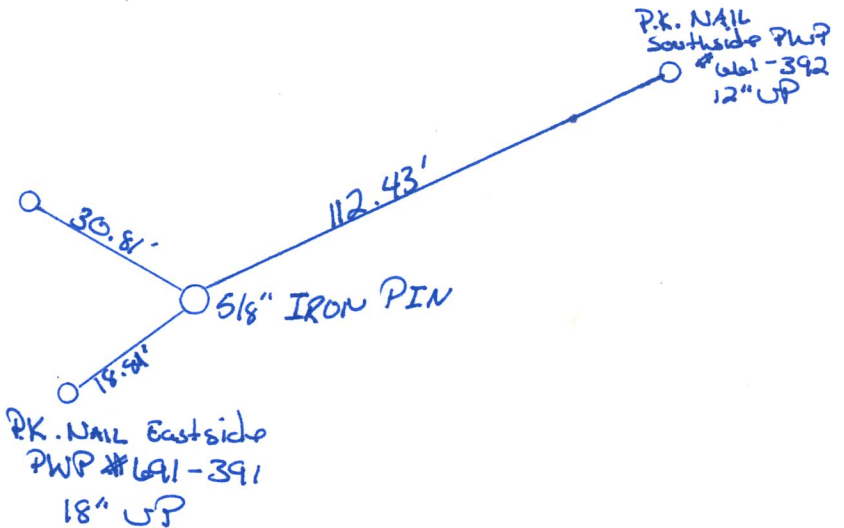
X \_\_\_\_\_

Y \_\_\_\_\_

ESTABLISHED BY:

\_\_\_\_\_

PK. NAIL  
~~W~~NESIDE  
PWP 661-390  
18" UP



PK. NAIL Eastside  
PWP # 661-391  
18" UP

APPROVED BY

DATE

REFERENCED BY:

DATE

WILLIAMS Y. BIVINS

11-18-99

CORNER RECORD  
WARRICK COUNTY

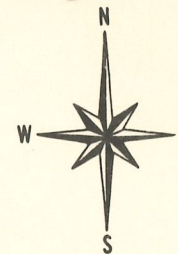
DESCRIPTION: CENTER OF SEC.

CORNER \_\_\_\_\_

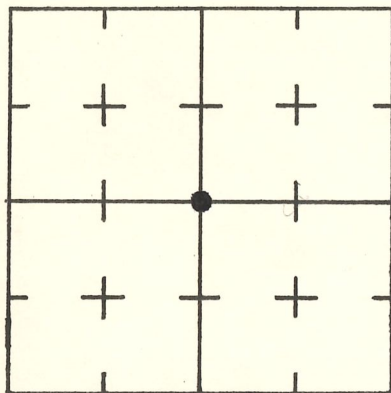
SECTION 20, T. 4 S. R. 9 W.

2<sup>nd</sup> PRINCIPAL MERIDIAN

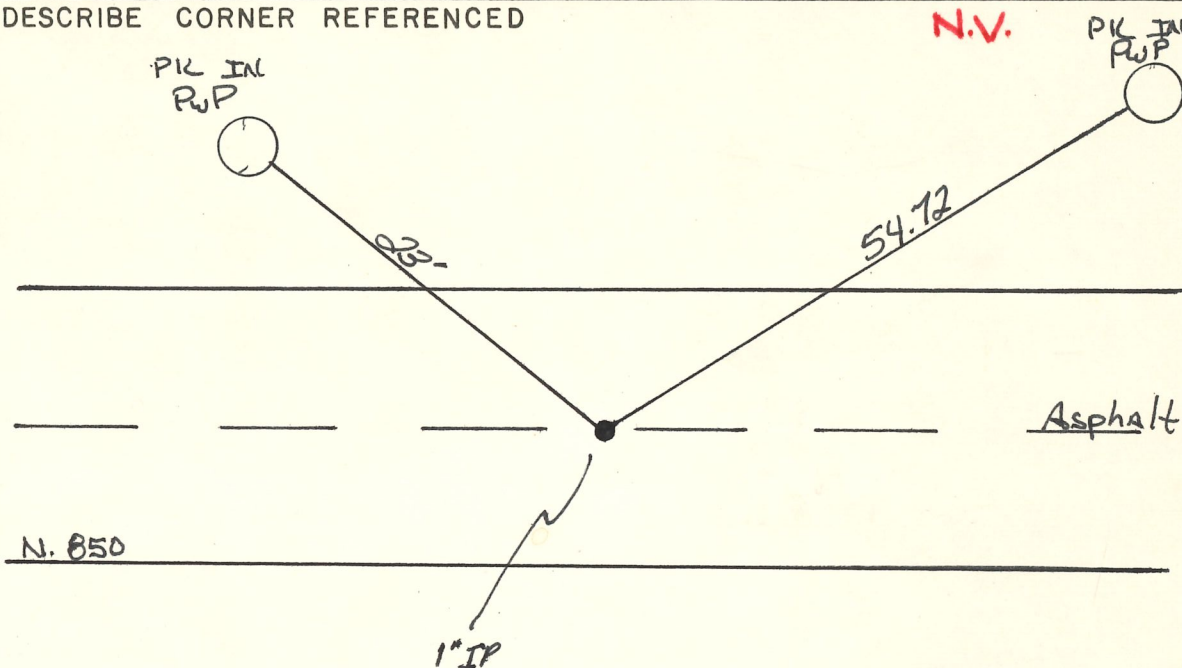
WARRICK COUNTY SURVEYOR  
MICHAEL F. FELDBUSCH, L.S.



INDICATE CORNER REFERENCED



DESCRIBE CORNER REFERENCED



STATE PLANE COORDINATE DATA

INDIANA ZONE: WEST

X \_\_\_\_\_

Y \_\_\_\_\_

ESTABLISHED BY:  
\_\_\_\_\_

APPROVED BY

DATE

REFERENCED BY:

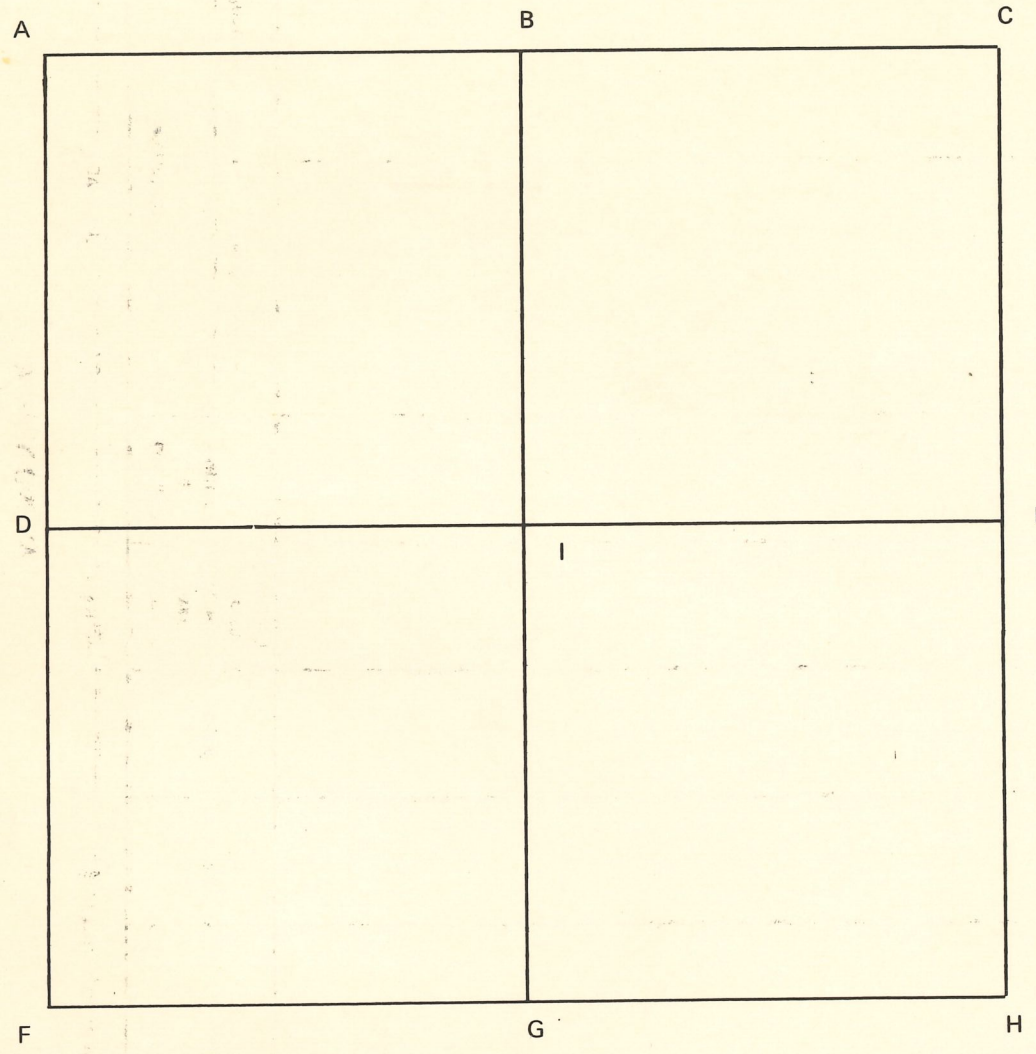
DATE

*Larry Beck*

5-19-83

Section 21 Township 4 South Range 9 West 2nd P.M.

**CORNER CODE SYSTEM**  
Warrick County

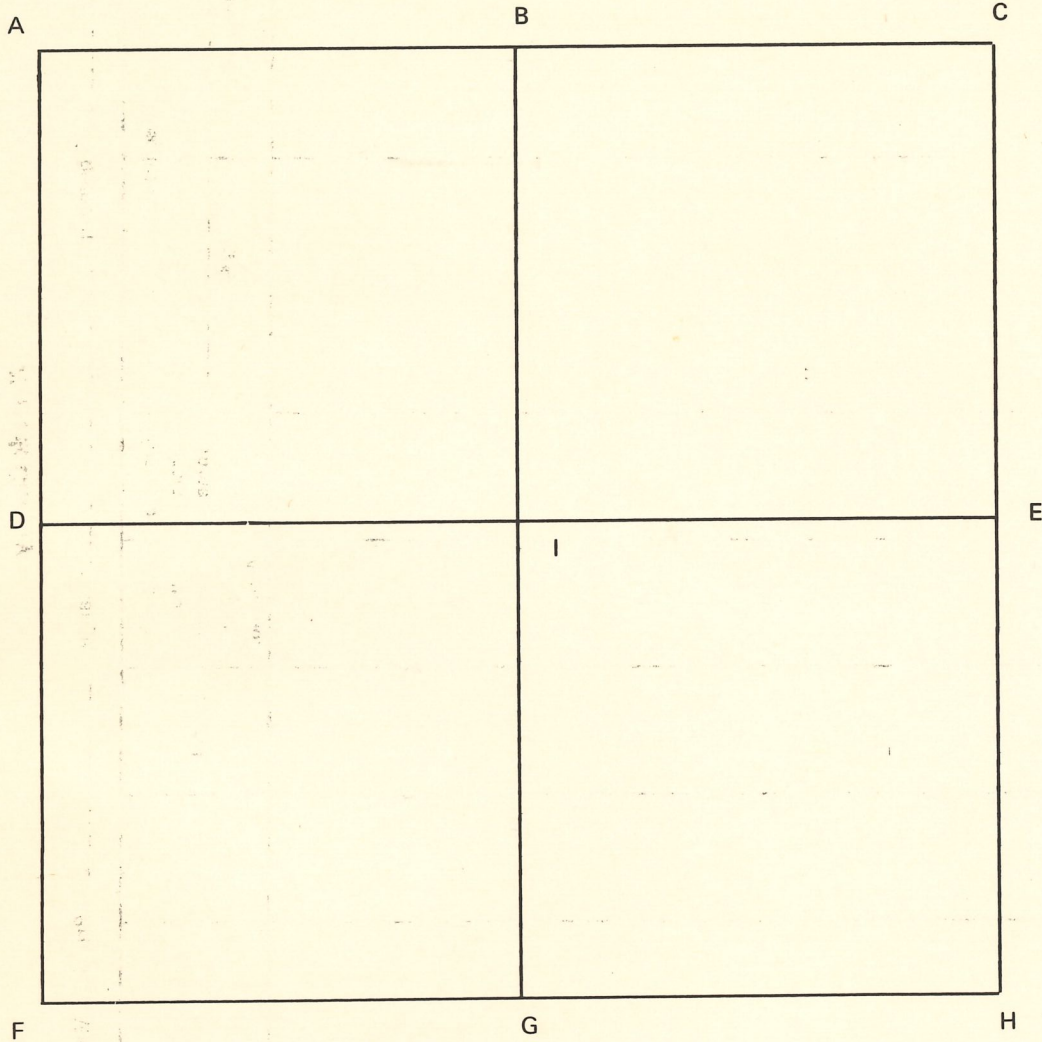


**NOTES**

WARRICK COUNTY RECORDS

Section 22 Township 4 South Range 9 West 2nd P.M.

**CORNER CODE SYSTEM**  
**Warrick County**

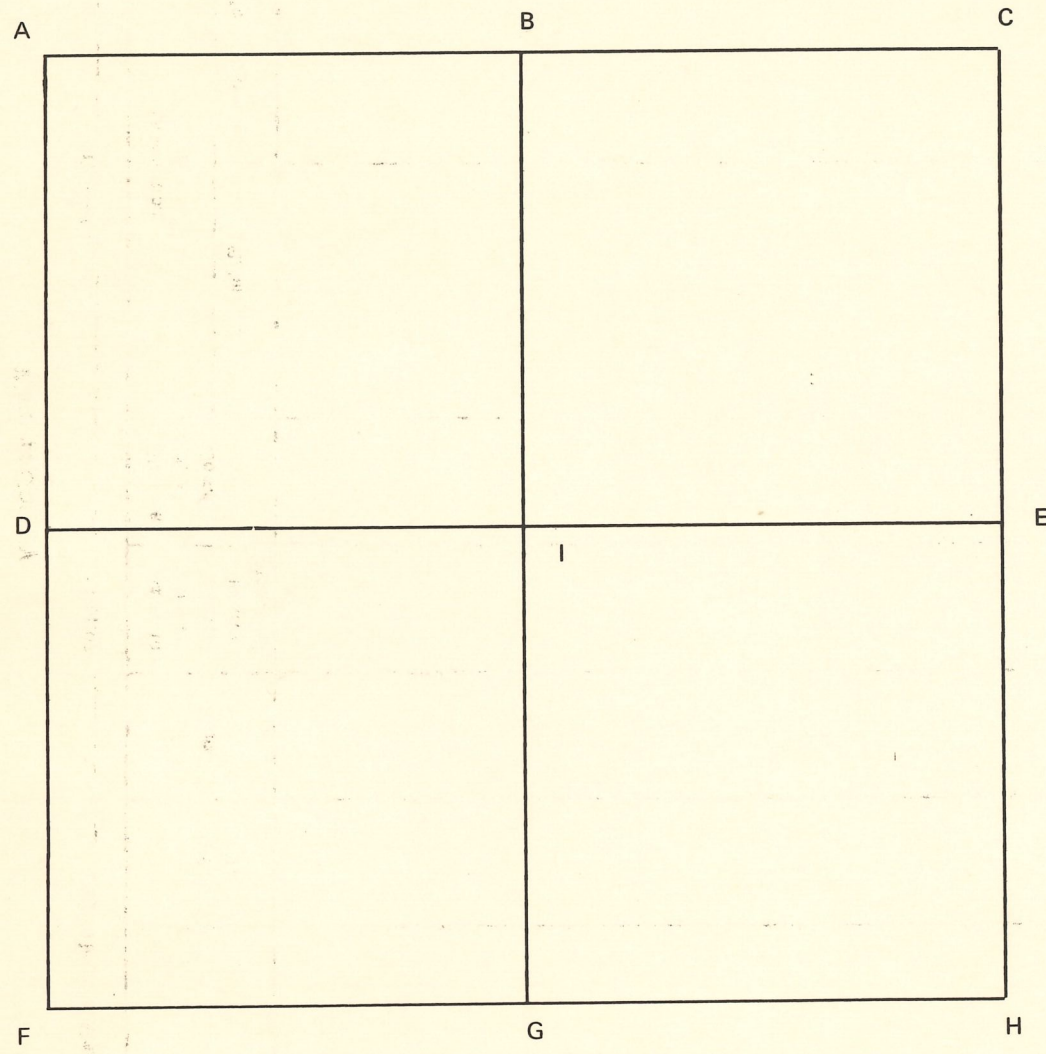


**NOTES**

WARRICK COUNTY

Section 23 Township 4 South Range 9 West 2nd P.M.

**CORNER CODE SYSTEM**  
Warrick County

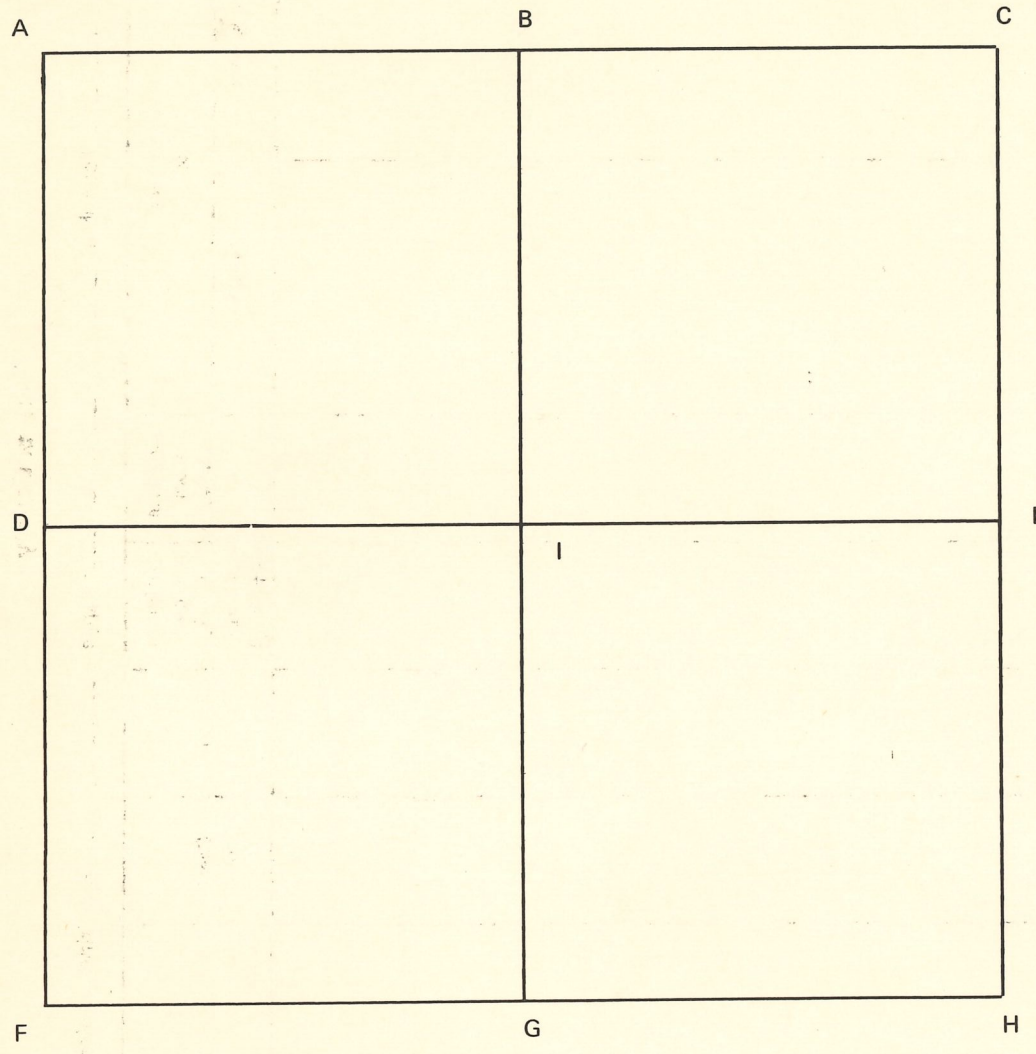


**NOTES**

Section 24 Township 4 South Range 9 West 2nd P.M.

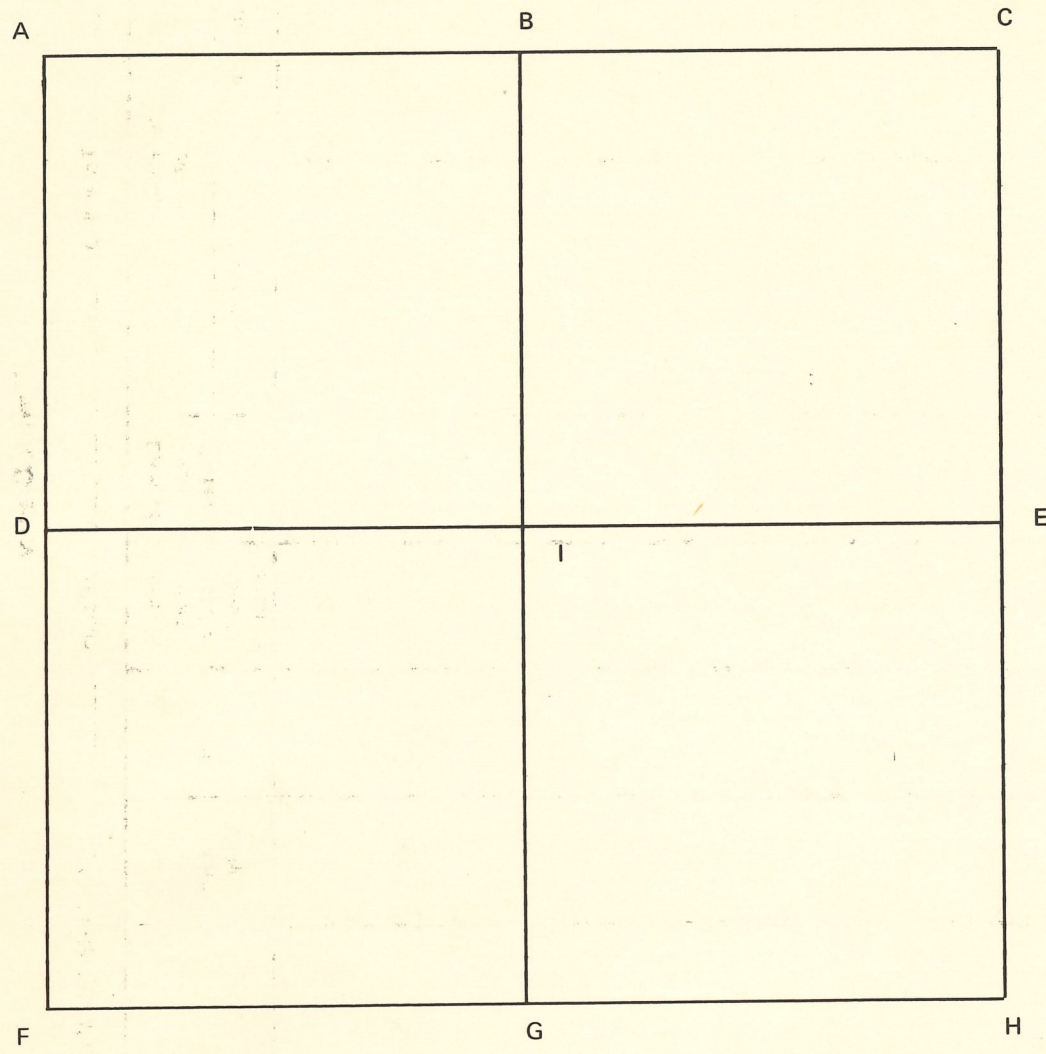
**CORNER CODE SYSTEM**  
**Warrick County**

**NOTES**



Section 25 Township 4 South Range 9 West 2nd P.M.

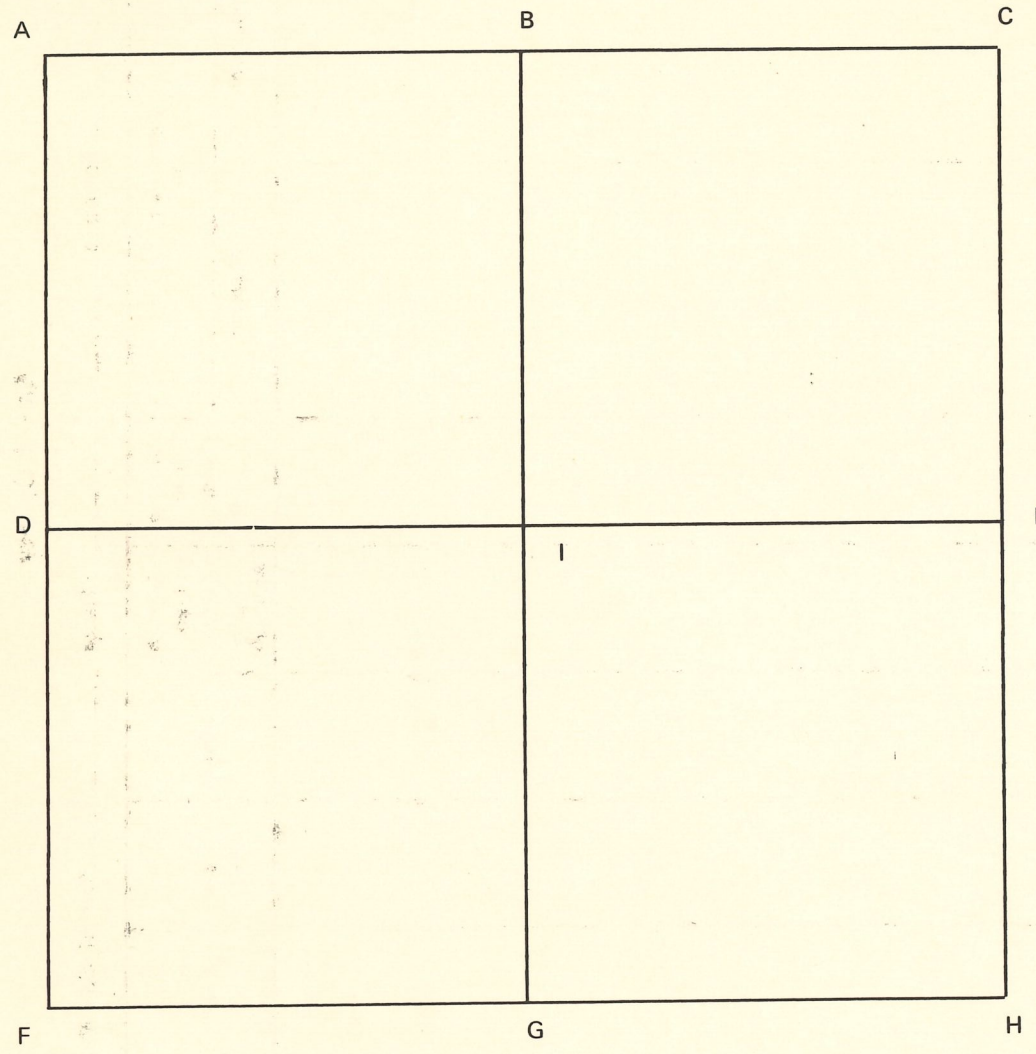
**CORNER CODE SYSTEM**  
**Warrick County**



**NOTES**

Section 26 Township 4 South Range 9 West 2nd P.M.

**CORNER CODE SYSTEM**  
Warrick County

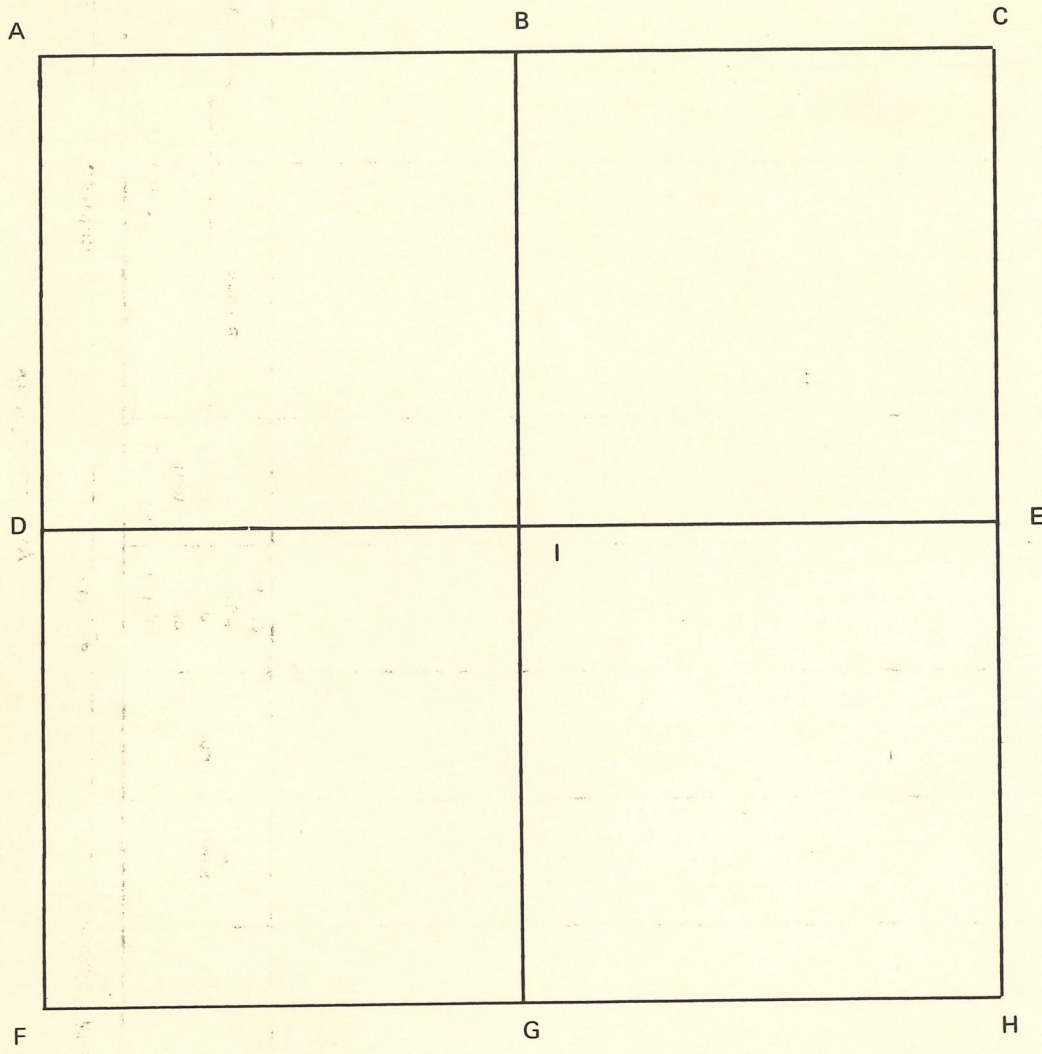


**NOTES**



Section 27 Township 4 South Range 9 West 2nd P.M.

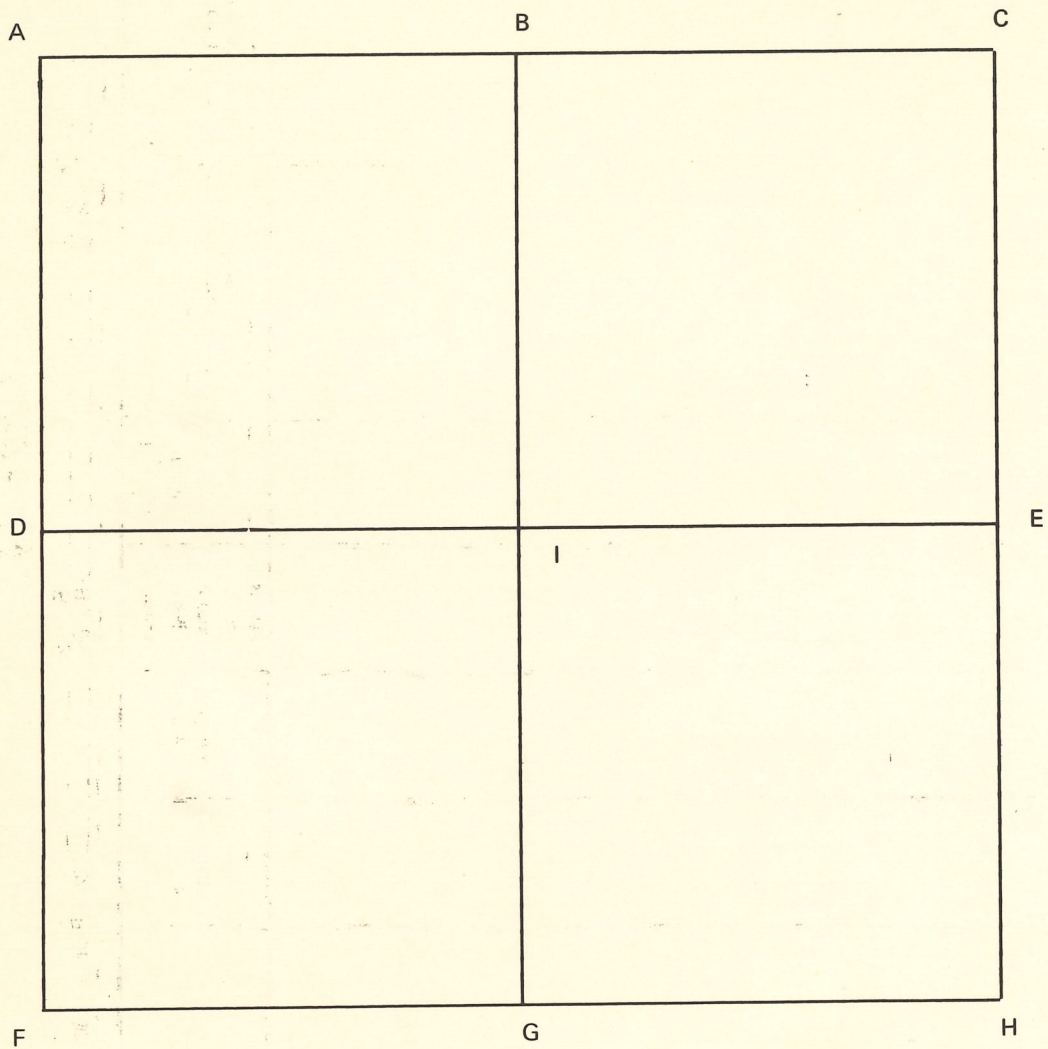
**CORNER CODE SYSTEM**  
**Warrick County**



**NOTES**

Section 28 Township 4 South Range 9 West 2nd P.M.

**CORNER CODE SYSTEM**  
**Warrick County**



**NOTES**

CORNER RECORD  
WARRICK COUNTY

DESCRIPTION:

SW CORNER SW 1/4 NW 1/4

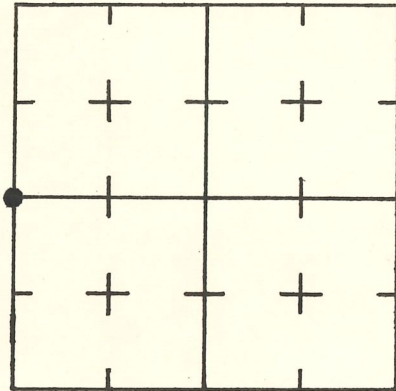
SECTION 29, T. 4 S. R. 9 W.

2<sup>nd</sup> PRINCIPAL MERIDIAN

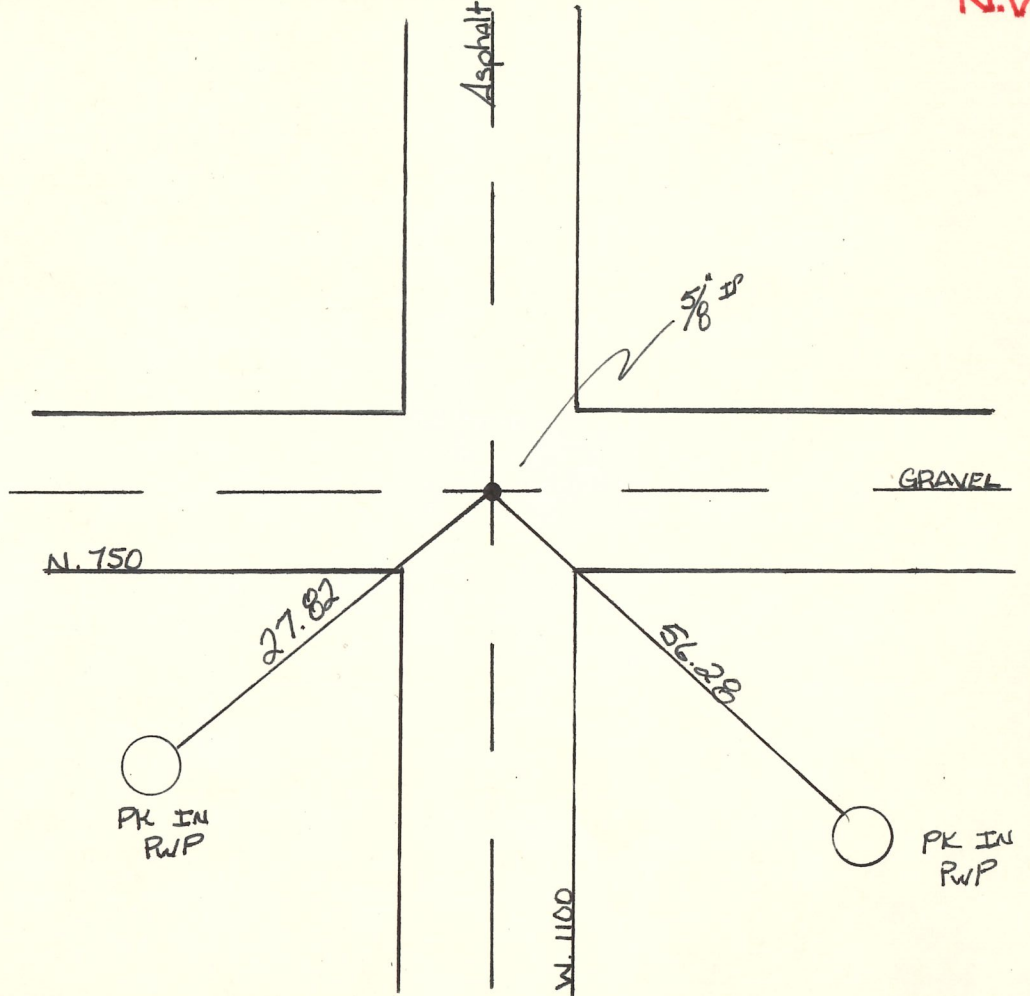
WARRICK COUNTY SURVEYOR  
MICHAEL F. FELDBUSCH, L.S.



INDICATE CORNER REFERENCED



DESCRIBE CORNER REFERENCED



STATE PLANE COORDINATE DATA

INDIANA ZONE: WEST

X \_\_\_\_\_

Y \_\_\_\_\_

ESTABLISHED BY:  
\_\_\_\_\_

APPROVED BY

DATE

REFERENCED BY:

DATE

*Larry Beck*

5-19-83

CORNER RECORD  
WARRICK COUNTY



DESCRIPTION:

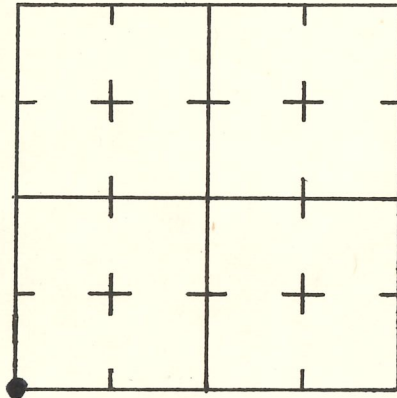
Sw CORNER Sw 4

SECTION 29, T. 4 S. R. 9 W.

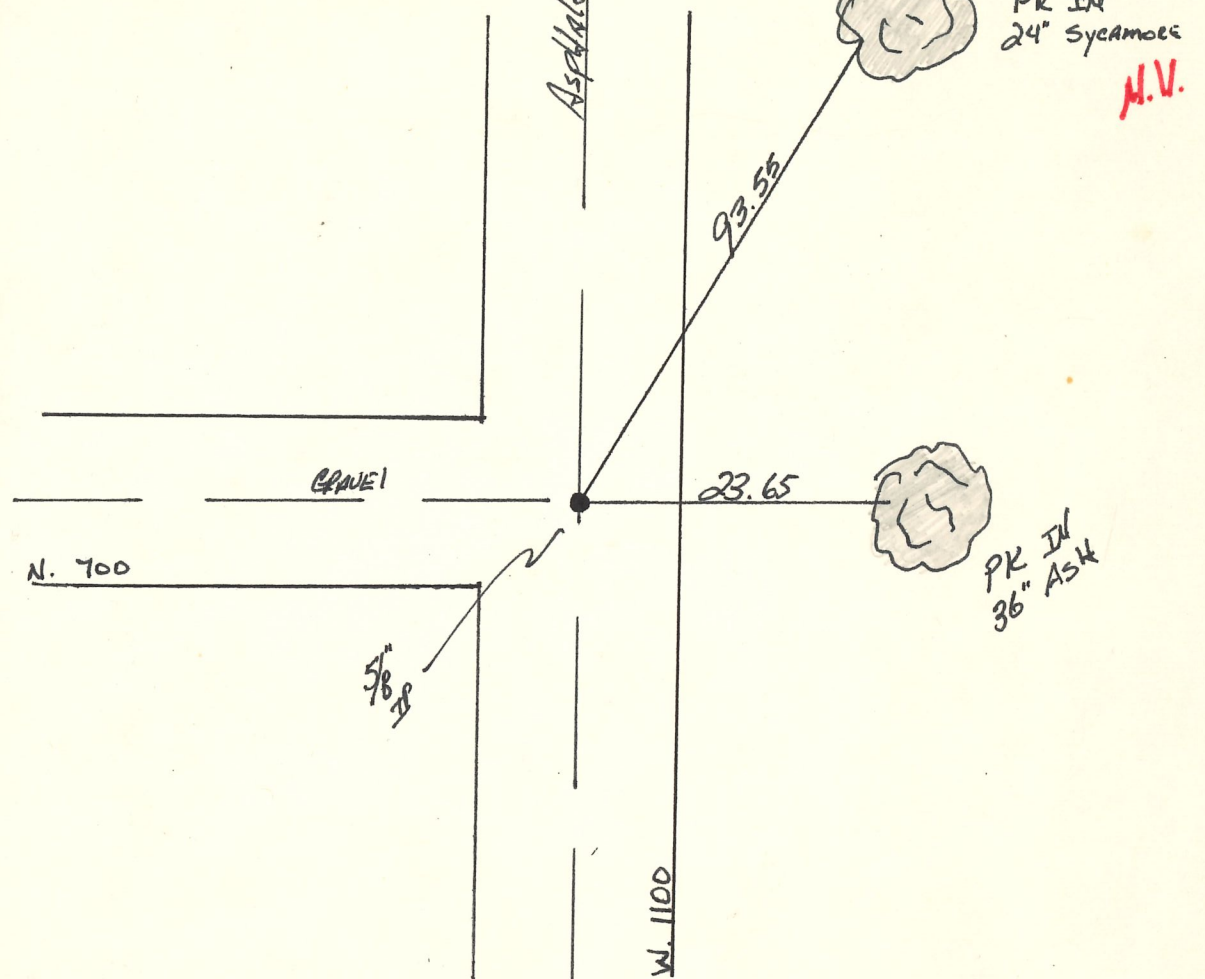
2<sup>nd</sup> PRINCIPAL MERIDIAN

WARRICK COUNTY SURVEYOR  
MICHAEL F. FELDBUSCH, L.S.

INDICATE CORNER REFERENCED



DESCRIBE CORNER REFERENCED



STATE PLANE COORDINATE DATA

INDIANA ZONE: WEST

X \_\_\_\_\_

Y \_\_\_\_\_

ESTABLISHED BY:

APPROVED BY

DATE

REFERENCED BY:

DATE

*Lang Beck*

5-25-83

Section 29 Township 4 Range 9 2nd P.M.

P.M.D.  
2" I.P.  
BY MF 10-12-77

**CORNER CODE SYSTEM**  
Warrick County


A F.N.D 1" BAR

B N 89°-35'-40" W 749.53  
SET 1/2" I.P.

NOTES

4.R  
NORTH  
298.98

5" I.P. BY MF OCT 25 82



WARRICK COUNTY

CORNER RECORD  
WARRICK COUNTY

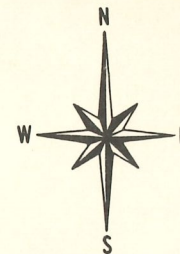
DESCRIPTION:

SW CORNER NW<sup>1</sup>/<sub>4</sub> NW<sup>1</sup>/<sub>4</sub>

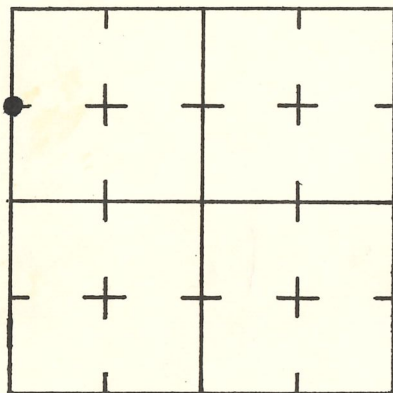
SECTION 29, T. 4 S. R. 9 W.

2<sup>nd</sup> PRINCIPAL MERIDIAN

WARRICK COUNTY SURVEYOR  
MICHAEL F. FELDBUSCH, L.S.



INDICATE CORNER REFERENCED



DESCRIBE CORNER REFERENCED

N.V.

STATE PLANE COORDINATE DATA

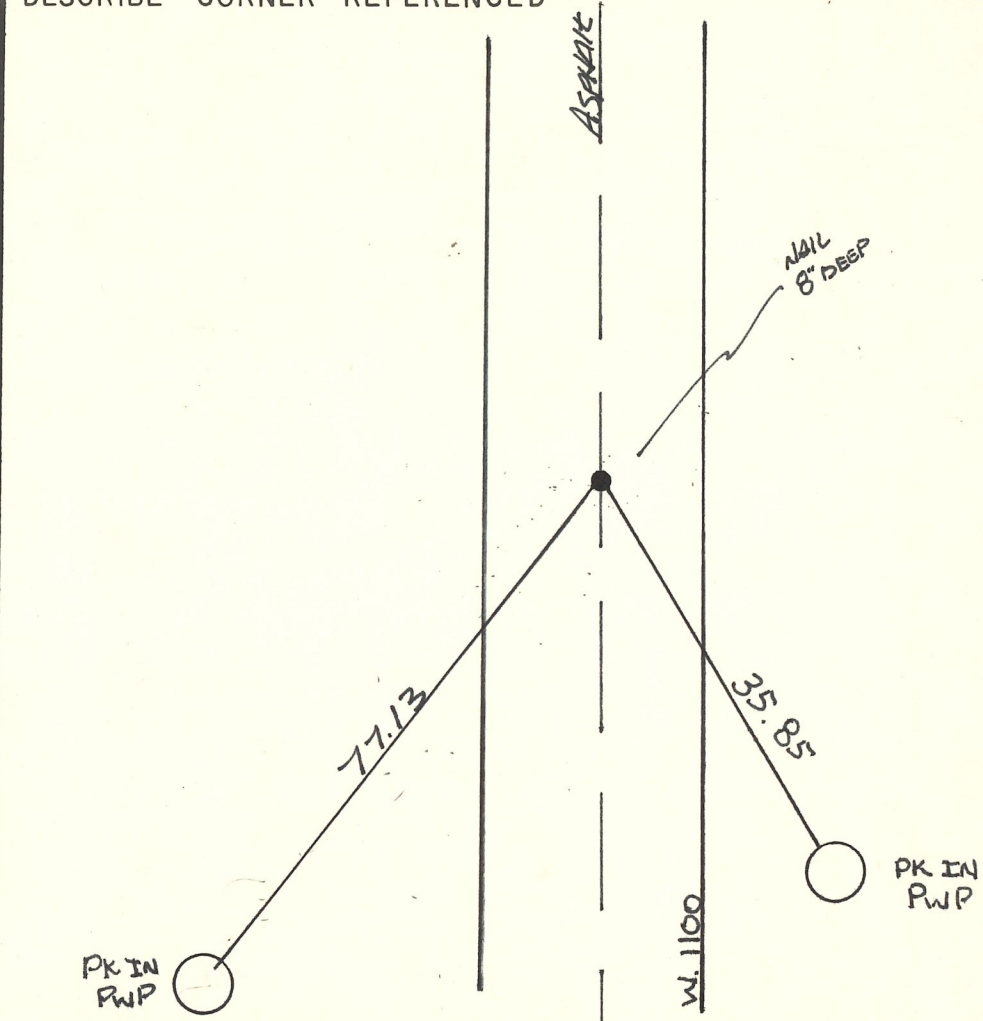
INDIANA ZONE: WEST

X \_\_\_\_\_

Y \_\_\_\_\_

ESTABLISHED BY:

\_\_\_\_\_



APPROVED BY

DATE

REFERENCED BY:

DATE

*Long Beck*

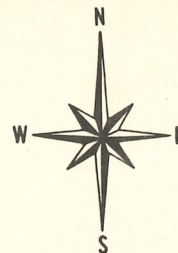
5-20-83

CORNER RECORD  
WARRICK COUNTY

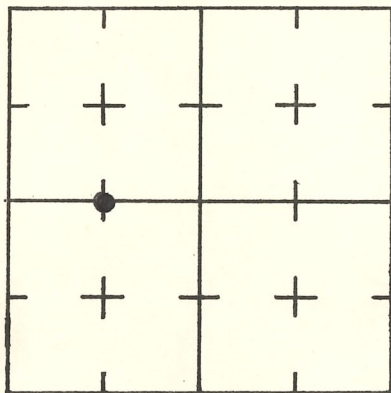
DESCRIPTION:

SE CORNER SW 1/4 NW 1/4  
SECTION 29, T. 4 S. R. 9 W.  
2<sup>nd</sup> PRINCIPAL MERIDIAN

WARRICK COUNTY SURVEYOR  
MICHAEL F. FELDBUSCH, L.S.



INDICATE CORNER REFERENCED

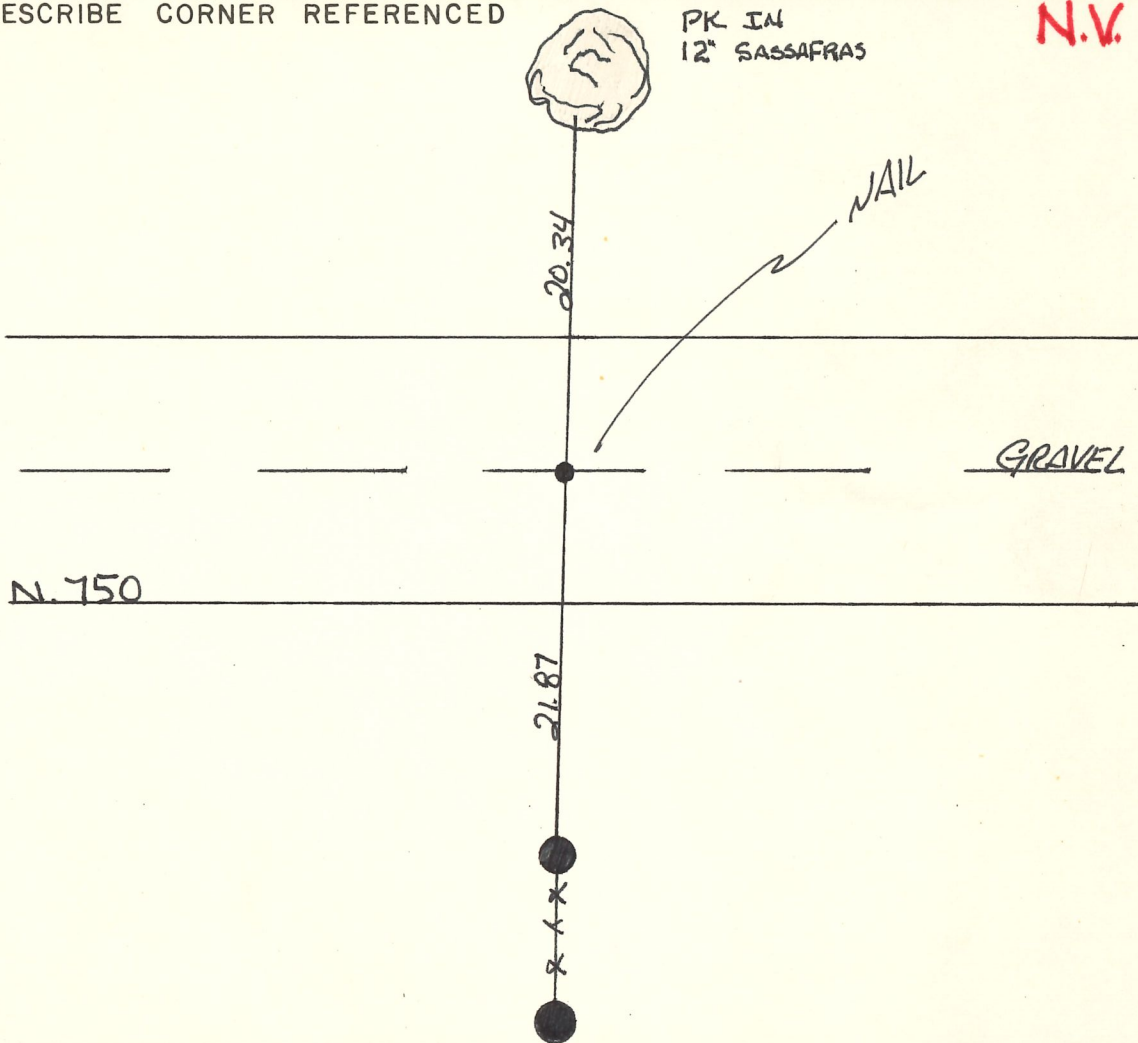


DESCRIBE CORNER REFERENCED



PK IN  
12" SASSAFRAS

N.V.



STATE PLANE COORDINATE DATA

INDIANA ZONE: WEST

X \_\_\_\_\_

Y \_\_\_\_\_

ESTABLISHED BY:  
\_\_\_\_\_

APPROVED BY

DATE

REFERENCED BY:

DATE

*Long Back*

5-25-83

CORNER RECORD  
WARRICK COUNTY

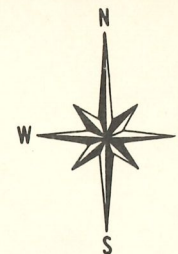
DESCRIPTION:

NW CORNER NW 1/4

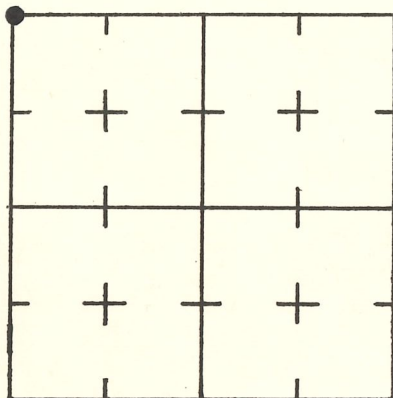
SECTION 29, T. 4 S. R. 9 W.

2<sup>nd</sup> PRINCIPAL MERIDIAN

WARRICK COUNTY SURVEYOR  
MICHAEL F. FELDBUSCH, L.S.

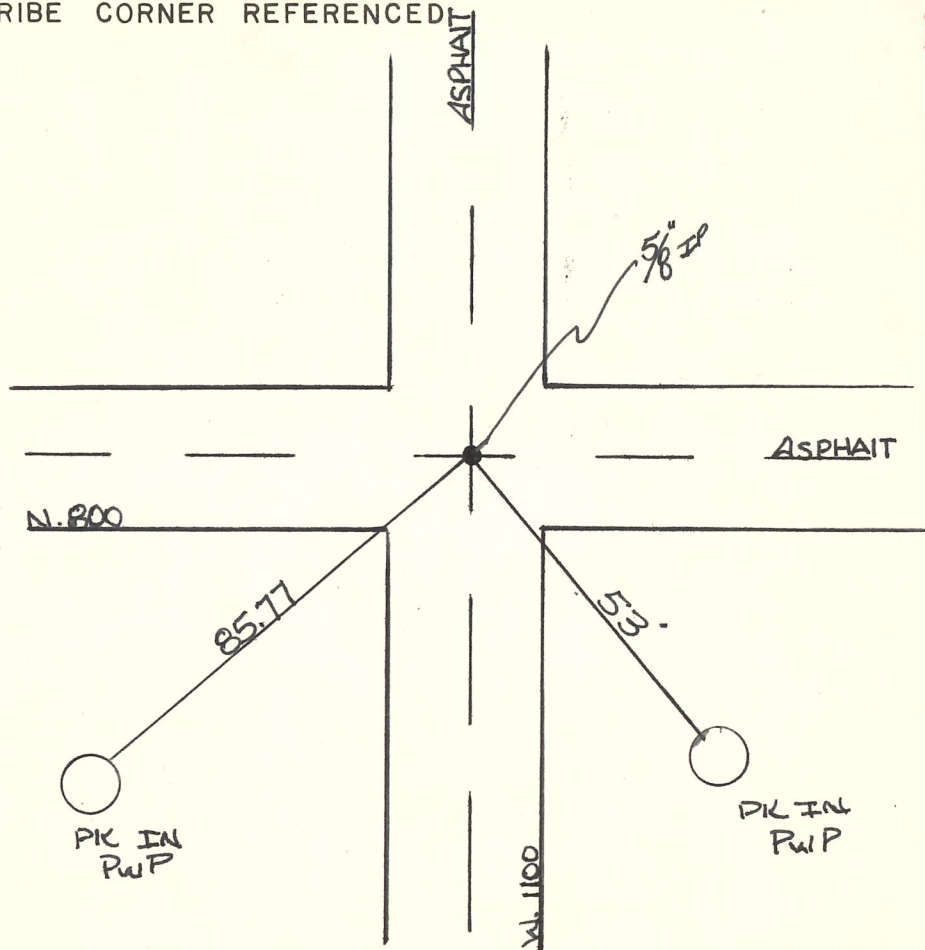


INDICATE CORNER REFERENCED



DESCRIBE CORNER REFERENCED

N.V.



STATE PLANE COORDINATE DATA

INDIANA ZONE: WEST

X \_\_\_\_\_

Y \_\_\_\_\_

ESTABLISHED BY:

\_\_\_\_\_

APPROVED BY

DATE

REFERENCED BY:

DATE

*Larry Beck*

5-19-83



CORNER RECORD  
WARRICK COUNTY

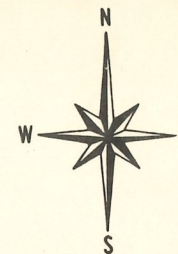
DESCRIPTION: CENTER OF SEC.

CORNER

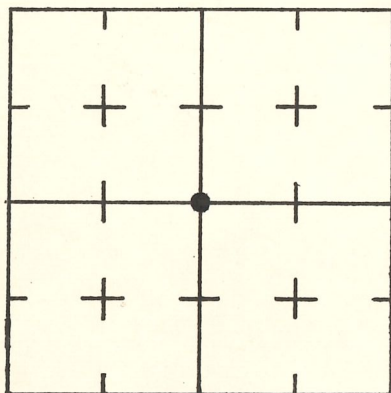
SECTION 30, T. 4 S. R. 9 W.

2<sup>nd</sup> PRINCIPAL MERIDIAN

WARRICK COUNTY SURVEYOR  
MICHAEL F. FELDBUSCH, L.S.

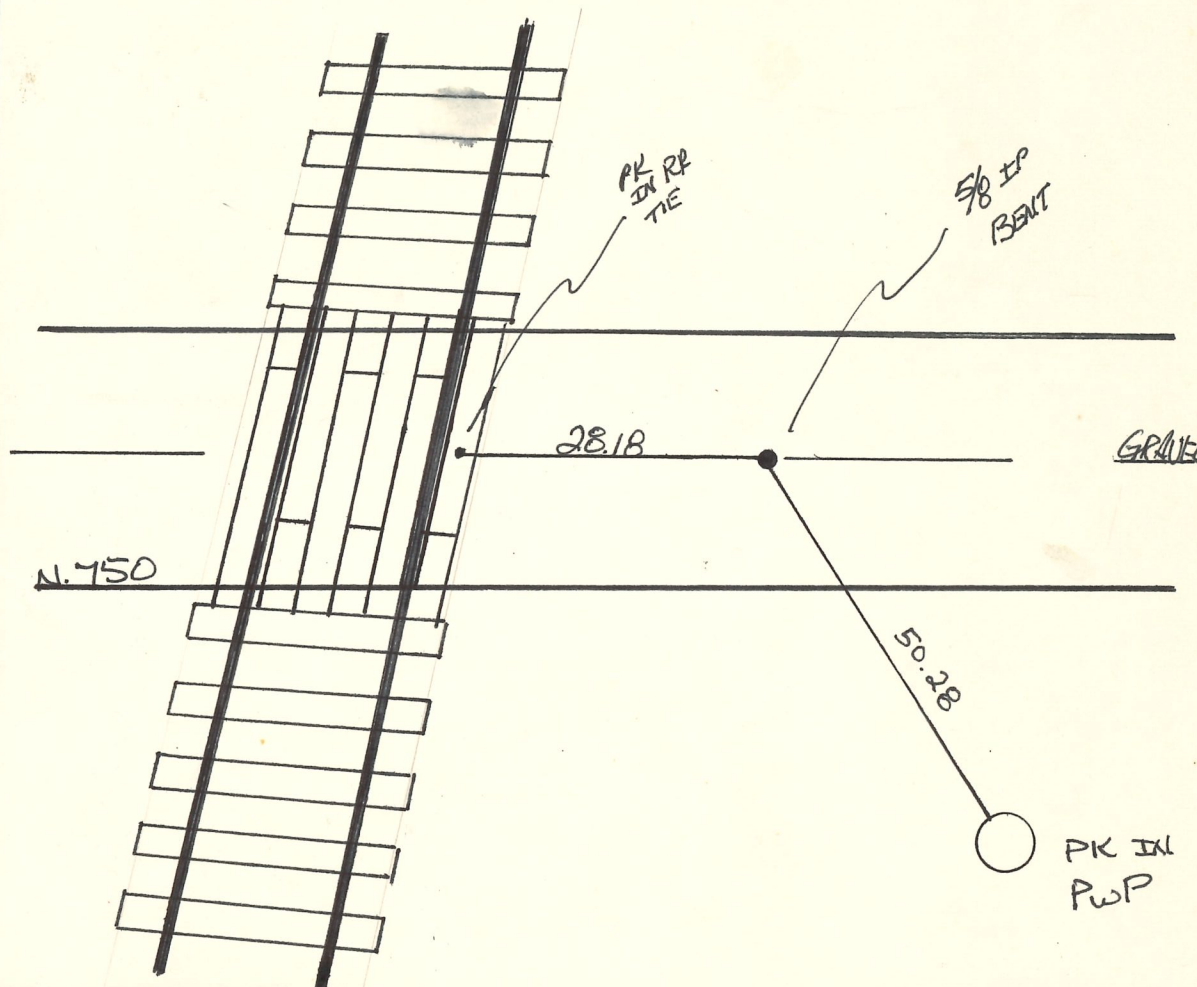


INDICATE CORNER REFERENCED



DESCRIBE CORNER REFERENCED

N.V.



STATE PLANE COORDINATE DATA

INDIANA ZONE: WEST

X \_\_\_\_\_

Y \_\_\_\_\_

ESTABLISHED BY:

APPROVED BY

DATE

REFERENCED BY:

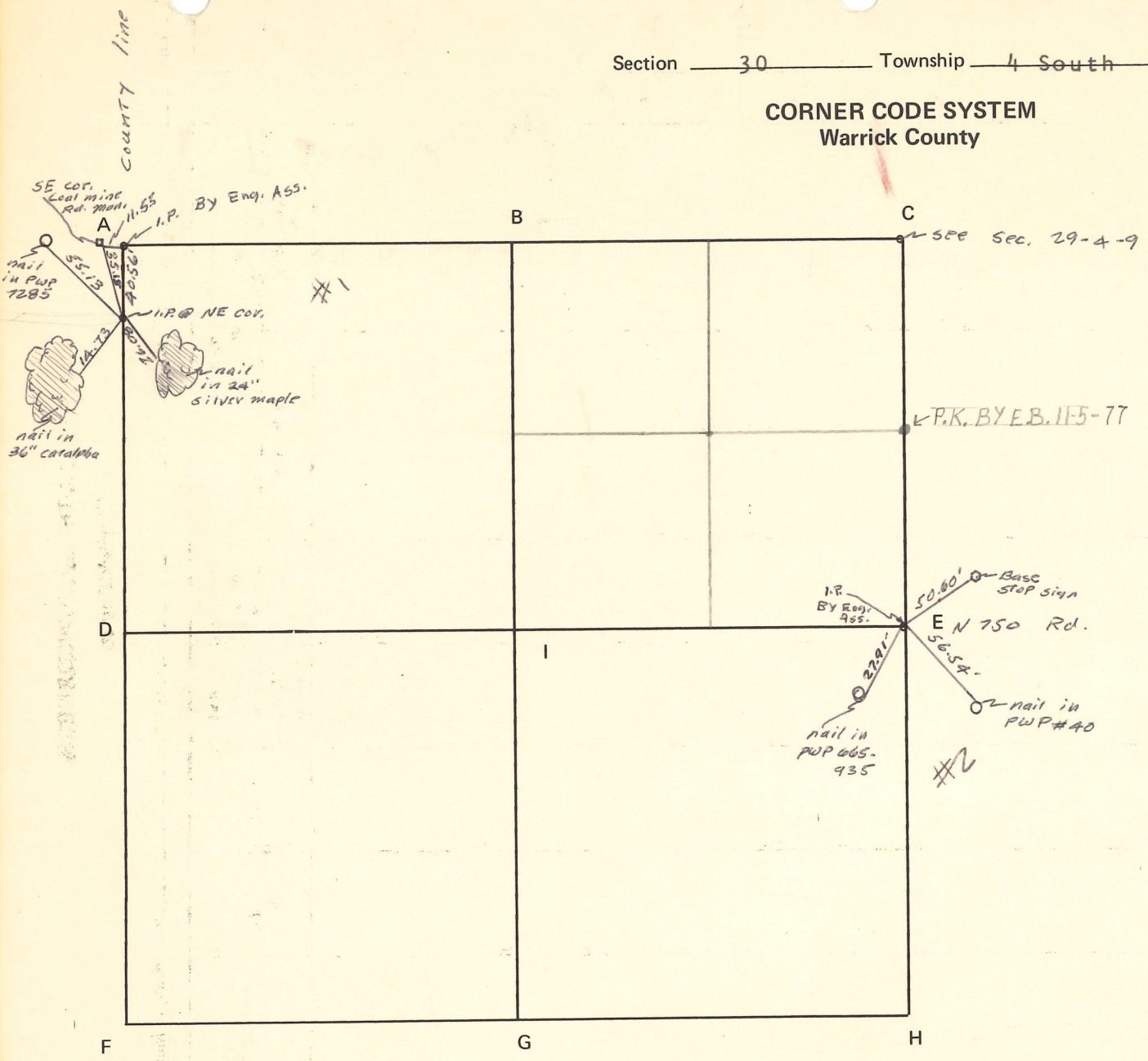
*Lang Beck*

DATE

5-23-83

**CORNER CODE SYSTEM**  
Warrick County

**NOTES**



ST. Johns  
Elberfeld Rd.

CORNER RECORD  
WARRICK COUNTY

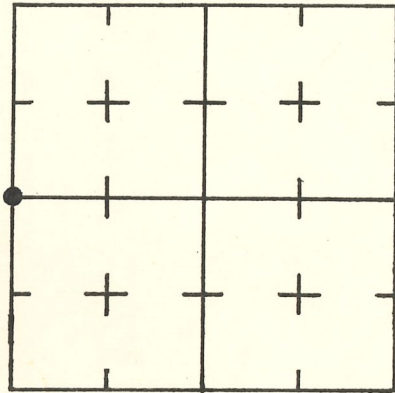


DESCRIPTION:

SW CORNER SW<sup>1</sup>/<sub>4</sub> NW<sup>1</sup>/<sub>4</sub>  
SECTION 30, T. 4 S. R. 9 W.  
2<sup>nd</sup> PRINCIPAL MERIDIAN

WARRICK COUNTY SURVEYOR  
MICHAEL F. FELDBUSCH, L.S.

INDICATE CORNER REFERENCED



DESCRIBE CORNER REFERENCED

N.V.

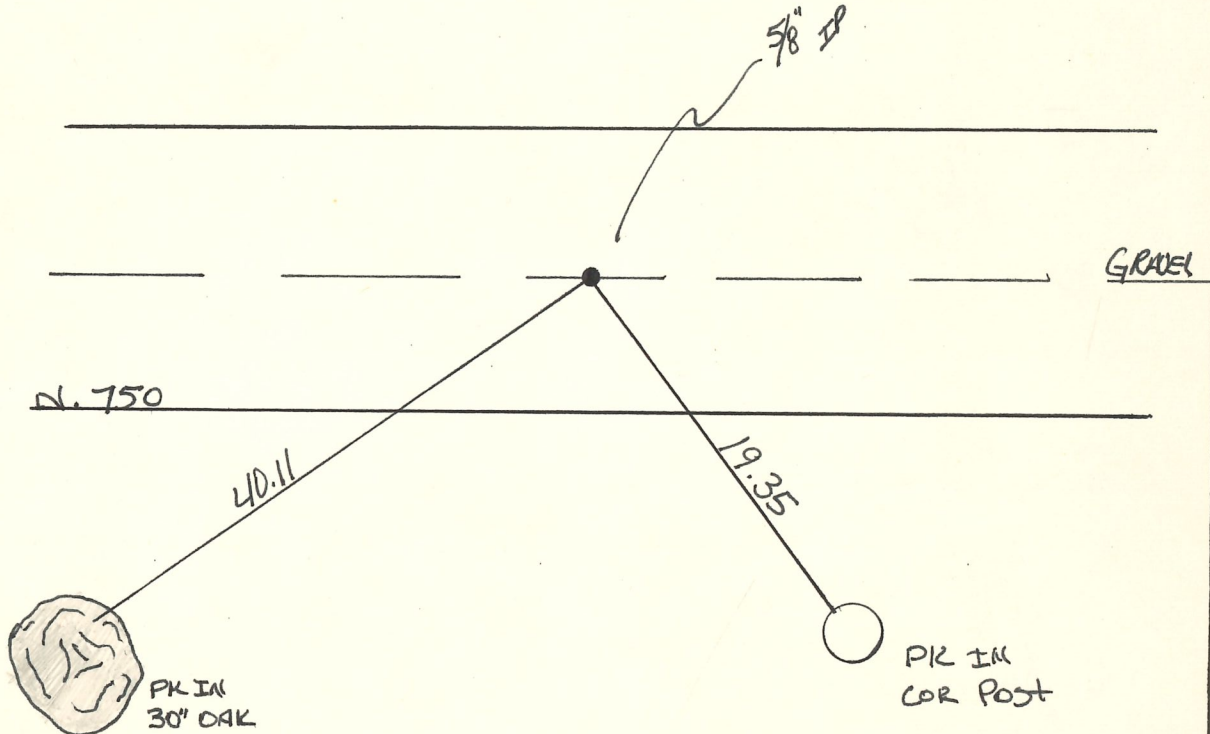
STATE PLANE COORDINATE DATA

INDIANA ZONE: WEST

X \_\_\_\_\_

Y \_\_\_\_\_

ESTABLISHED BY:  
\_\_\_\_\_



APPROVED BY

DATE

REFERENCED BY:

DATE

*Gay Beck*

5-25-83

CORNER RECORD  
WARRICK COUNTY

DESCRIPTION:

SW CORNER SE 1/4 NE 1/4

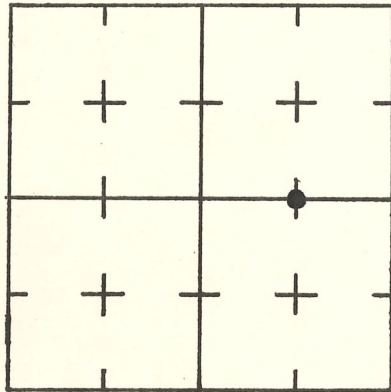
SECTION 30, T. 4 S. R. 9 W.

2<sup>nd</sup> PRINCIPAL MERIDIAN

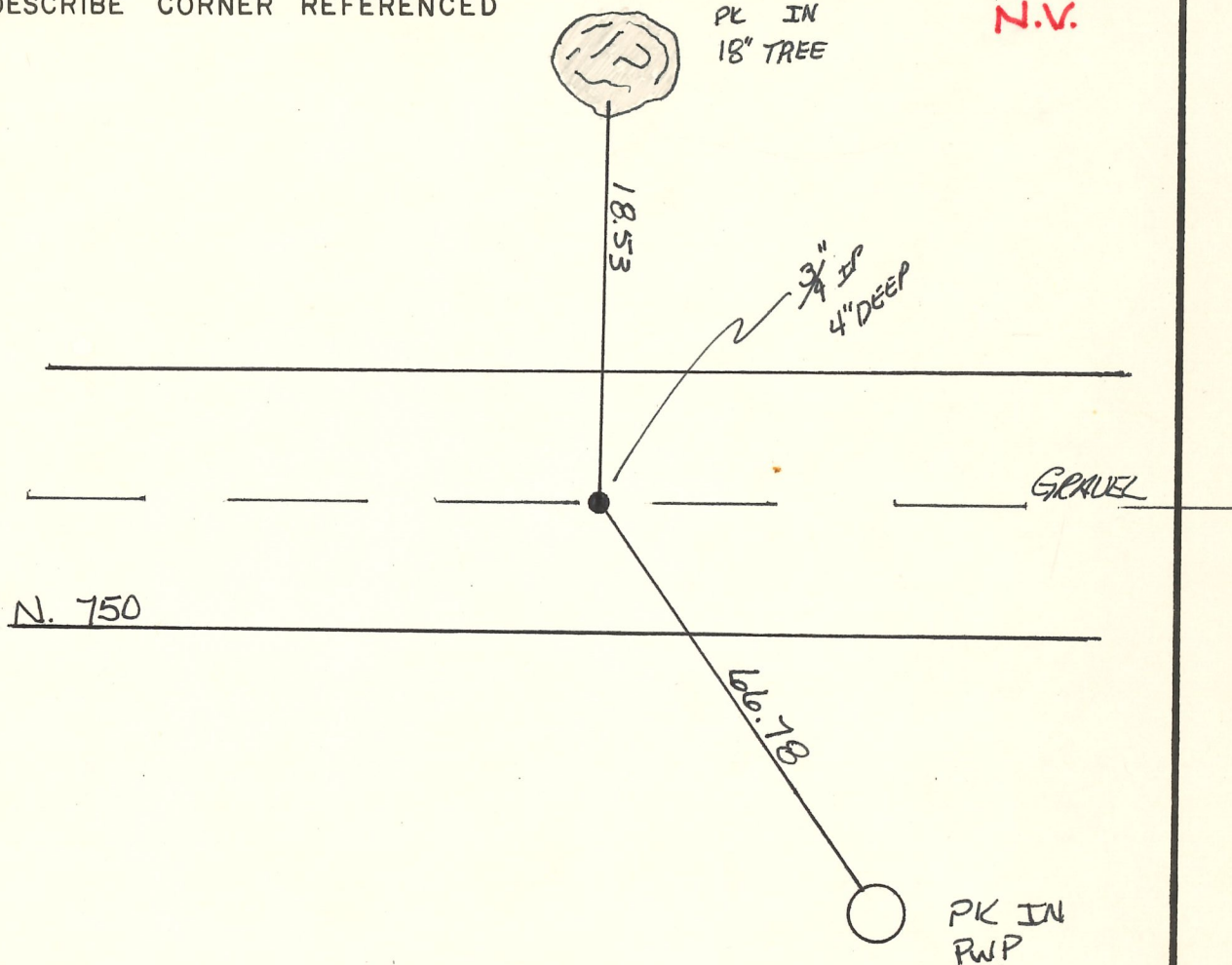
WARRICK COUNTY SURVEYOR  
MICHAEL F. FELDBUSCH, L.S.



INDICATE CORNER REFERENCED



DESCRIBE CORNER REFERENCED



STATE PLANE COORDINATE DATA

INDIANA ZONE: WEST

X \_\_\_\_\_

Y \_\_\_\_\_

ESTABLISHED BY:

\_\_\_\_\_

APPROVED BY

DATE

REFERENCED BY:

DATE

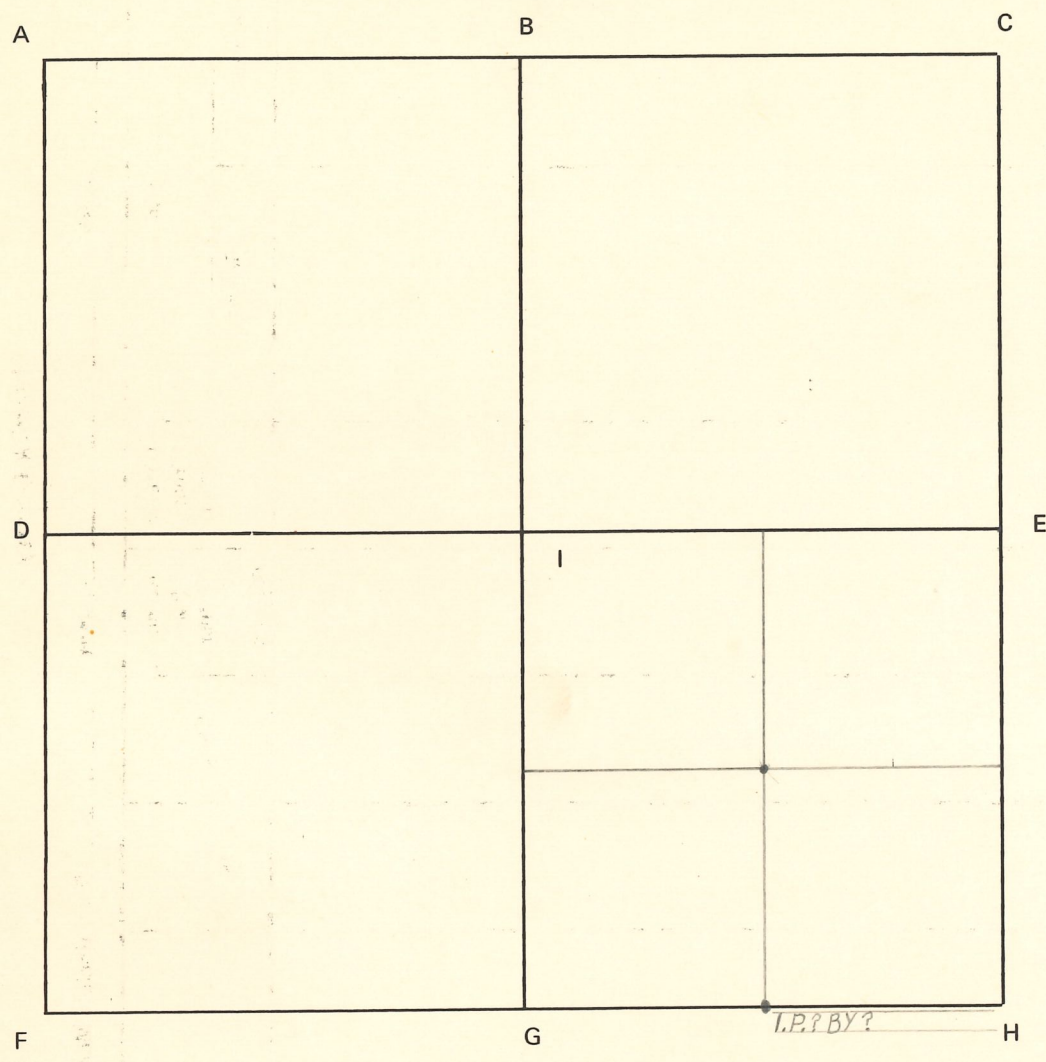
*Sony Beck*

5-23-83

Section 31 Township 4 South Range 9 West 2nd P.M.

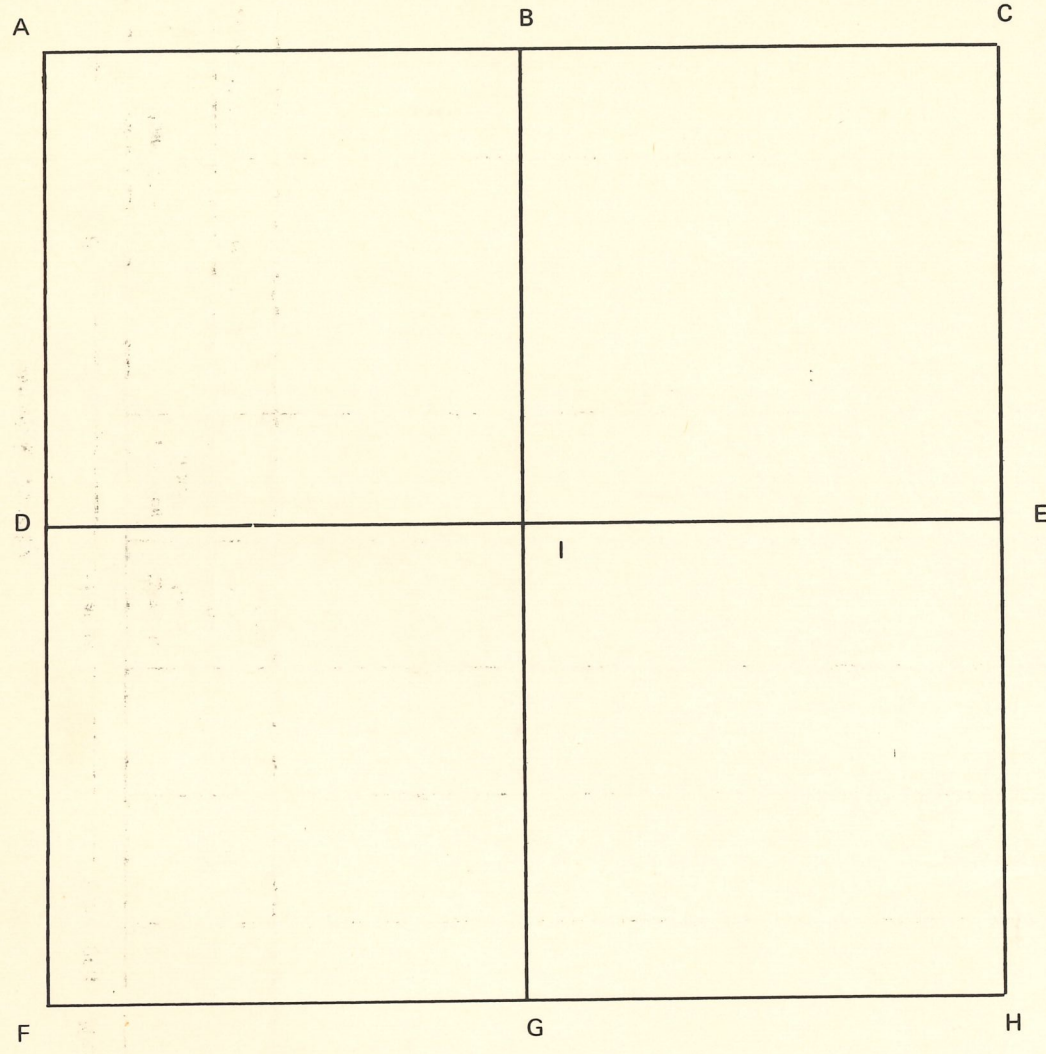
**CORNER CODE SYSTEM**  
**Warrick County**

**NOTES**



Section 32 Township 4 South Range 9 West 2nd P.M.


**CORNER CODE SYSTEM**  
Warrick County



**NOTES**

RECORDS SECTION

CORNER RECORD  
WARRICK COUNTY



DESCRIPTION :

NE CORNER NE 1/4

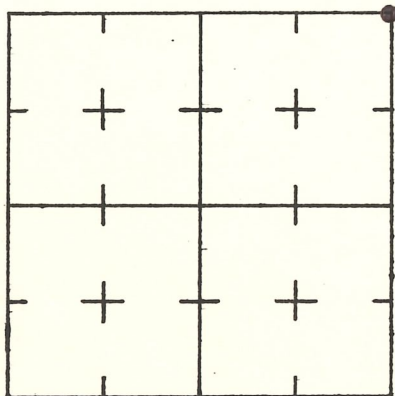
SECTION 32, T. 4 S. R. 9 W.

2nd PRINCIPLE MERIDIAN

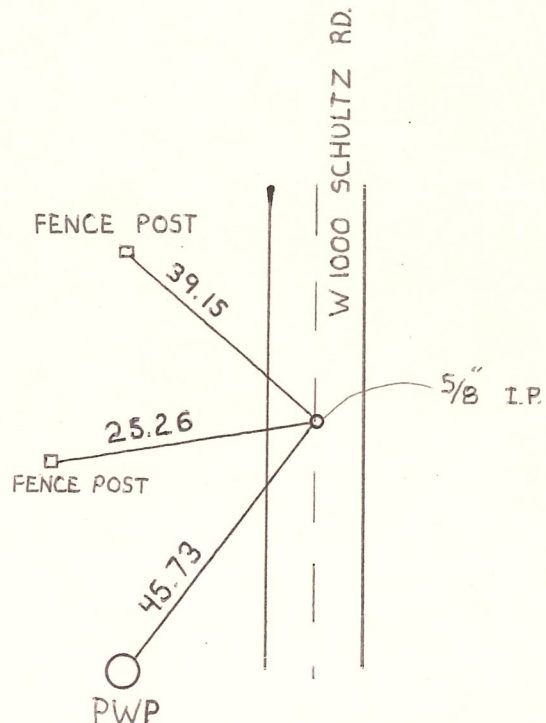
WARRICK COUNTY SURVEYOR

MICHAEL IRVIN

INDICATE CORNER REFERENCED



DESCRIBE CORNER REFERENCED



STATE PLANE COORDINATE DATA

INDIANA ZONE: WEST

X \_\_\_\_\_

Y \_\_\_\_\_

ESTABLISHED BY:

\_\_\_\_\_

APPROVED BY

DATE


REFERENCED BY:

G. B.

DATE

10-30-84

CORNER RECORD  
WARRICK COUNTY

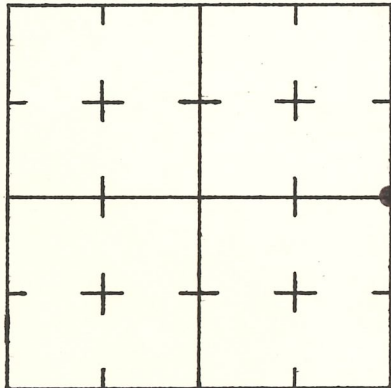


DESCRIPTION:

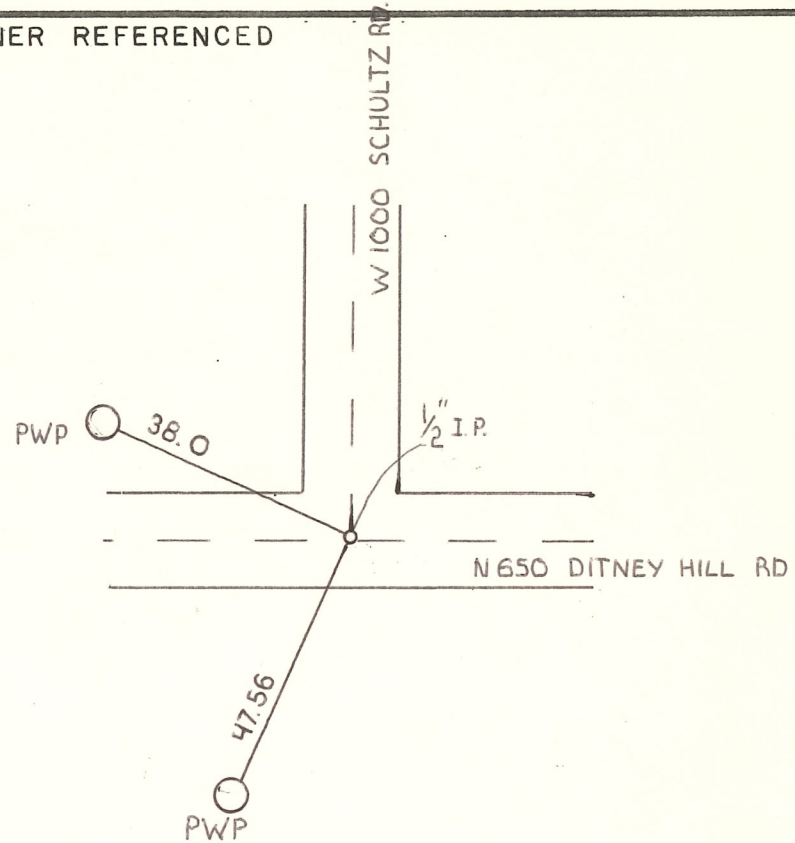
SE CORNER NE 1/4  
SECTION 32, T. 4 S. R. 9 W.  
2<sup>nd</sup> PRINCIPLE MERIDIAN

WARRICK COUNTY SURVEYOR  
MICHAEL IRVIN

INDICATE CORNER REFERENCED



DESCRIBE CORNER REFERENCED



STATE PLANE COORDINATE DATA

INDIANA ZONE: WEST

X \_\_\_\_\_

Y \_\_\_\_\_

ESTABLISHED BY:  
\_\_\_\_\_

APPROVED BY

DATE

REFERENCED BY:


G.B.

DATE

10-30-84



CORNER RECORD  
WARRICK COUNTY



DESCRIPTION:

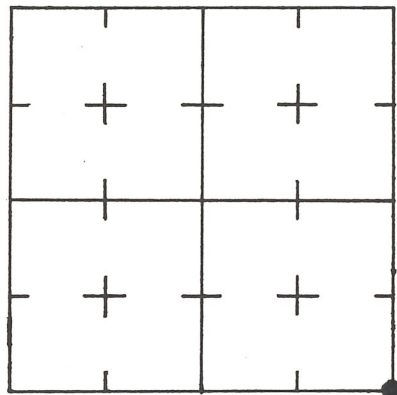
SE CORNER SE 1/4

SECTION 33, T. 4 S. R. 9 W.

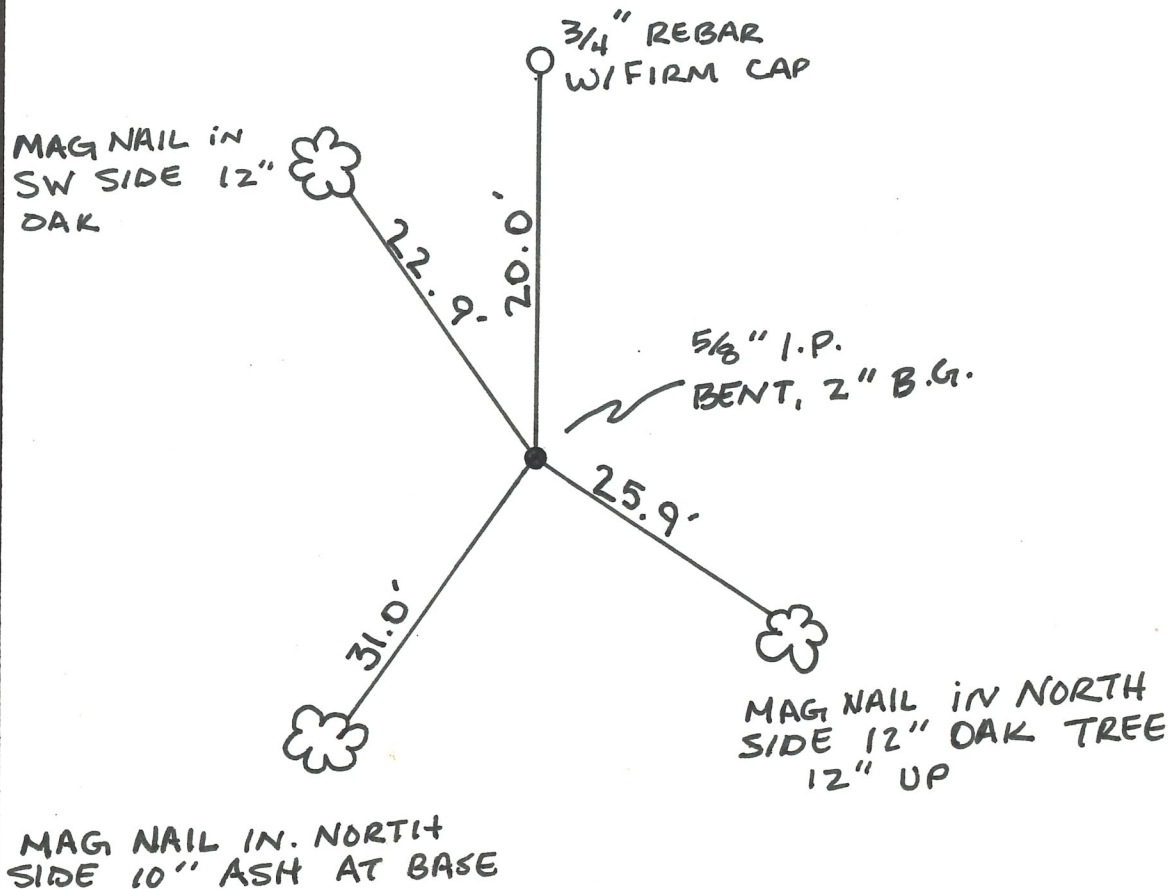
2nd PRINCIPLE MERIDIAN

WARRICK COUNTY SURVEYOR  
KARAN HARGRAVE-BARNHILL

INDICATE CORNER REFERENCED



DESCRIBE CORNER REFERENCED



STATE PLANE COORDINATE DATA

INDIANA ZONE: WEST

X \_\_\_\_\_

Y \_\_\_\_\_

ESTABLISHED BY:

APPROVED BY

DATE

REFERENCED BY:

DATE

MARK A. BARTON.

1-28-2003

CORNER RECORD  
WARRICK COUNTY



DESCRIPTION:

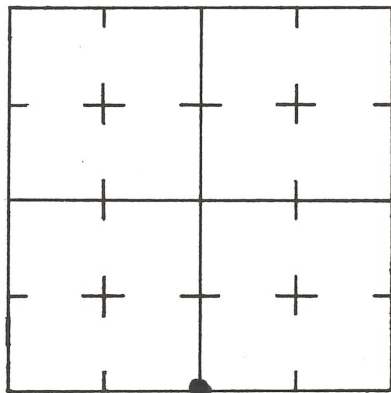
SW CORNER SW 1/4 SE 1/4

SECTION 33, T. 4 S. R. 9 W.

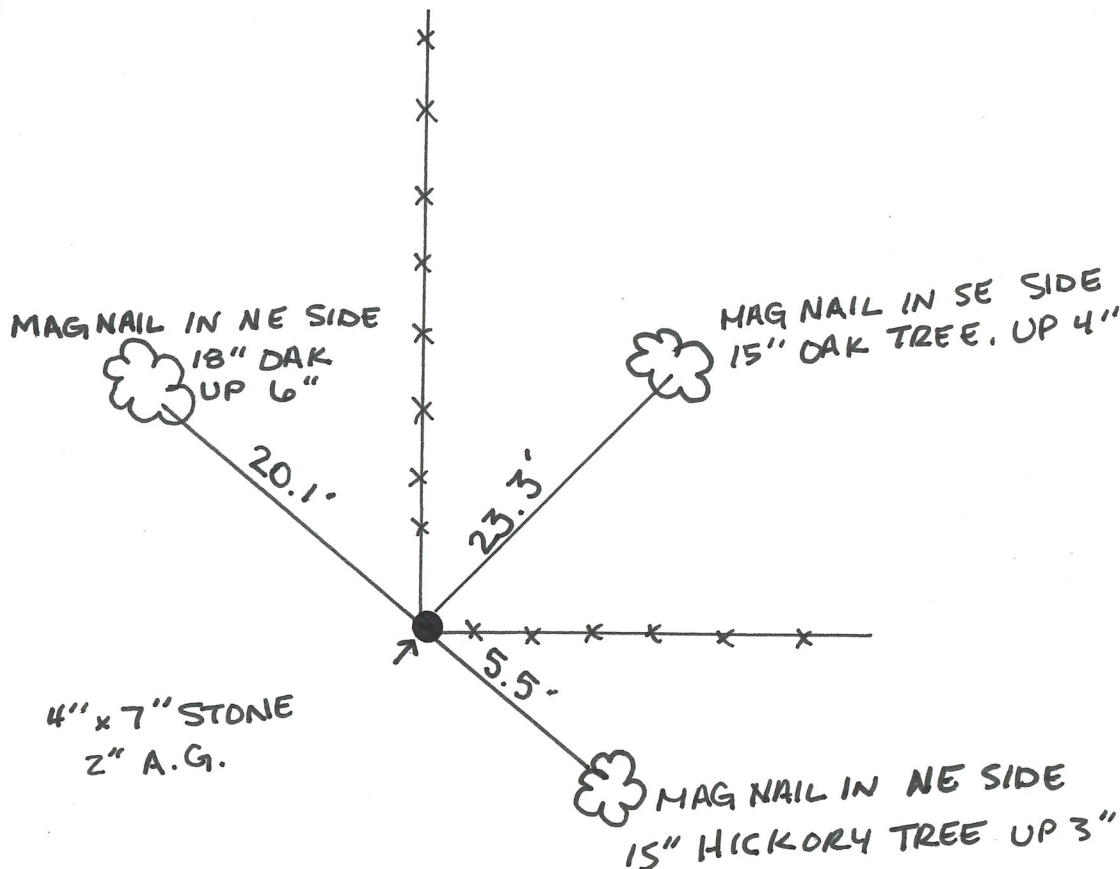
2nd PRINCIPLE MERIDIAN

WARRICK COUNTY SURVEYOR  
KARAN HARGRAVE-BARNHILL

INDICATE CORNER REFERENCED



DESCRIBE CORNER REFERENCED



STATE PLANE COORDINATE DATA

INDIANA ZONE: WEST

X \_\_\_\_\_

Y \_\_\_\_\_

ESTABLISHED BY:

\_\_\_\_\_

APPROVED BY

DATE

REFERENCED BY:  
MARK A. BARTON

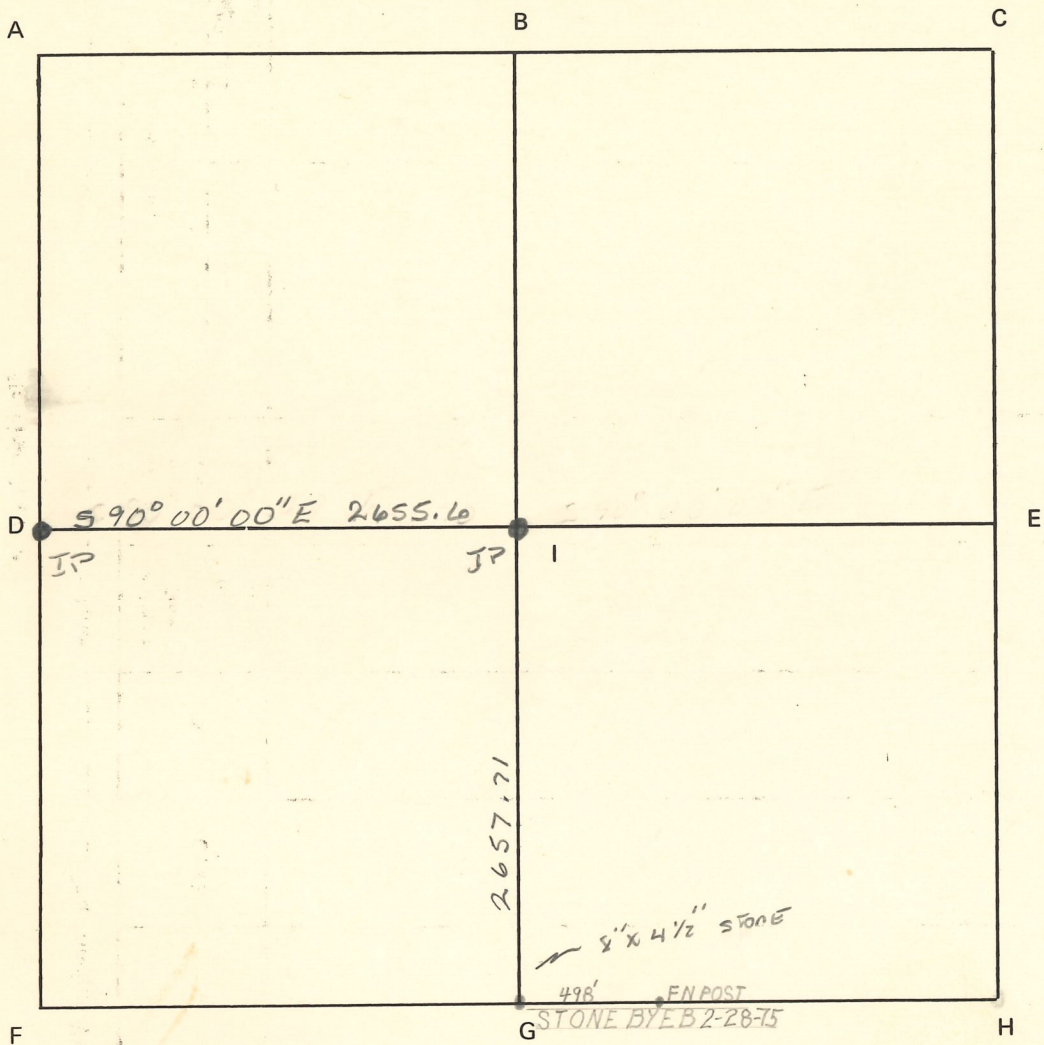
DATE

1-28-2003

Section 33 Township 4 South Range 9 West 2nd P.M.

**CORNER CODE SYSTEM**  
Warrick County

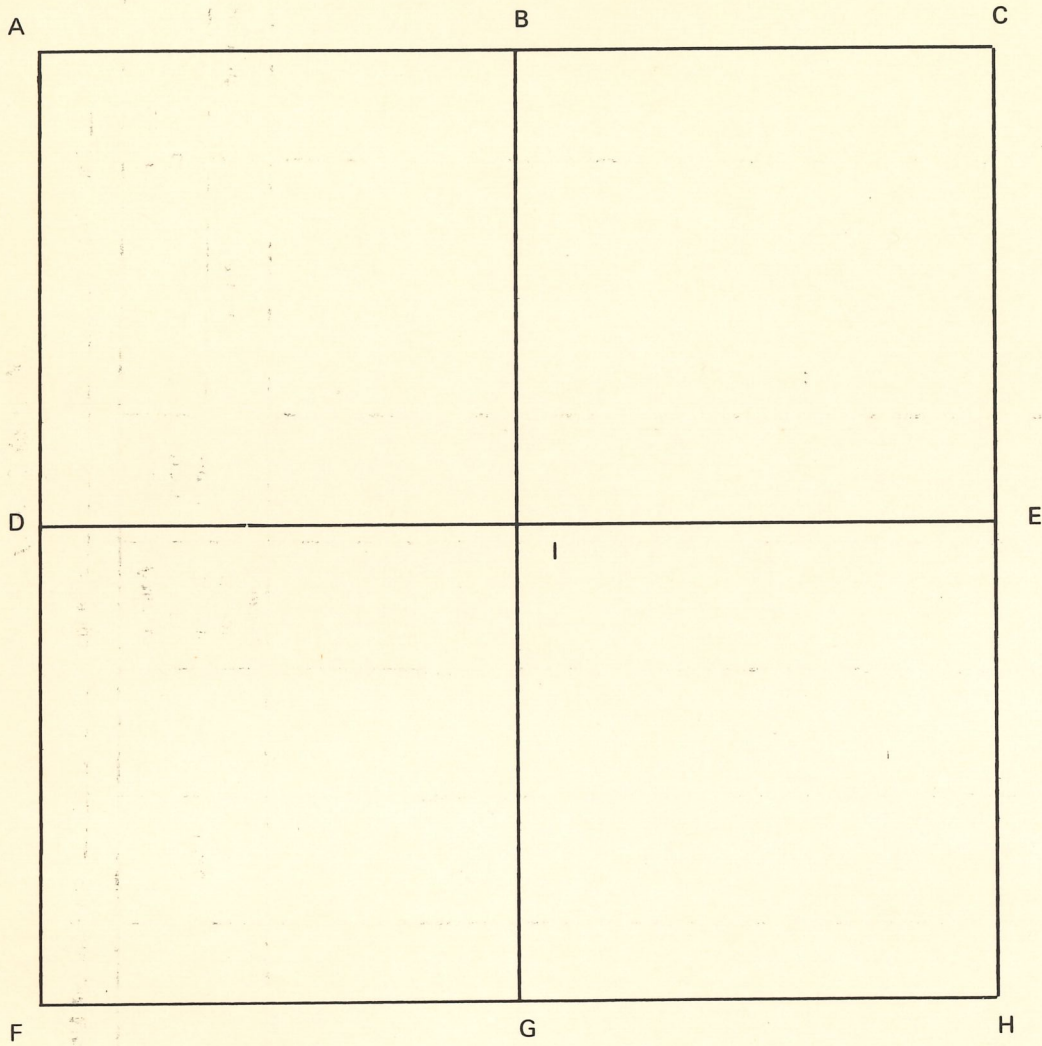
**NOTES**



23 APR 1980 10 41 AM

Section 34<sup>e</sup> Township 4 South Range 9 West 2nd P.M.

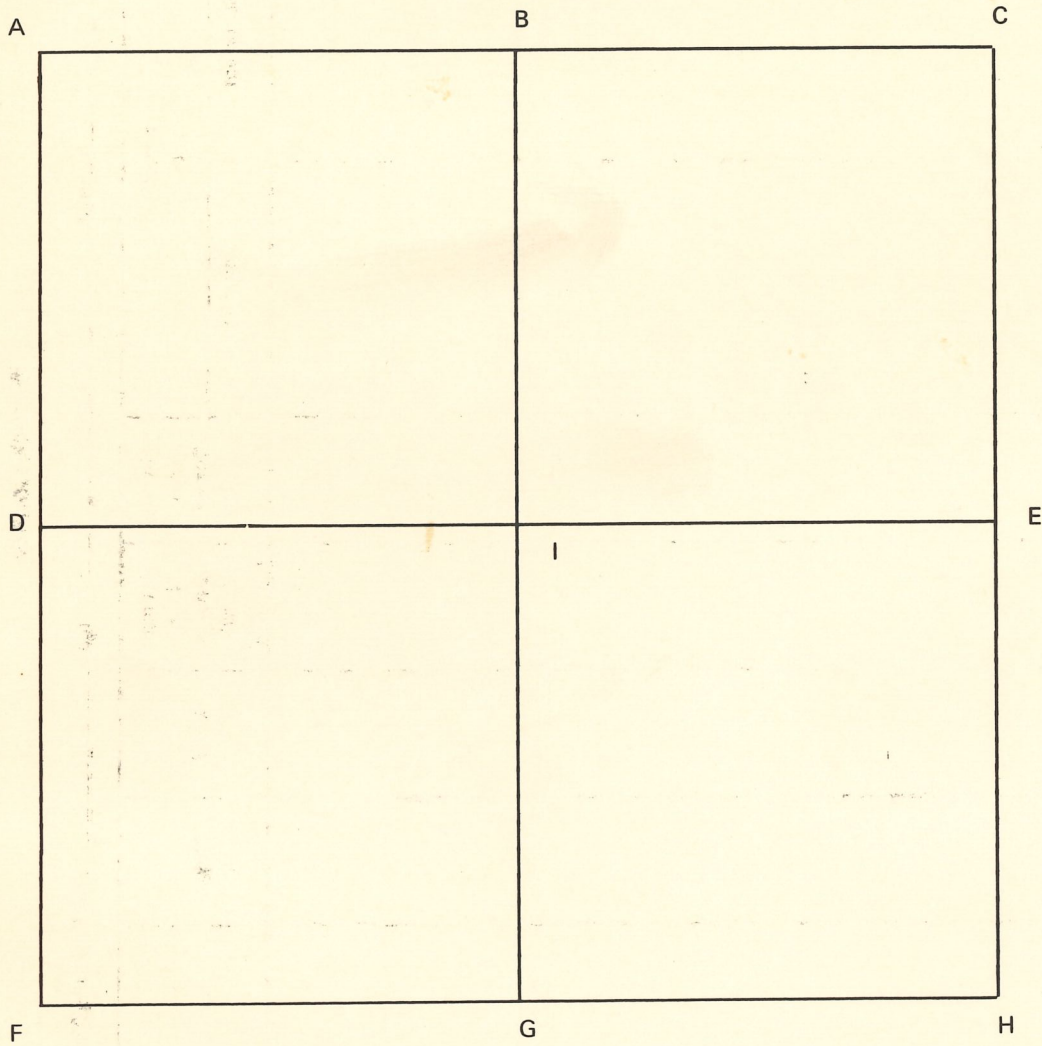
**CORNER CODE SYSTEM**  
**Warrick County**



**NOTES**

Section 35 Township 4 South Range 9 West 2nd P.M.


**CORNER CODE SYSTEM**  
**Warrick County**



**NOTES**

Section 36 Township 4 South Range 9 West 2nd P.M.

**CORNER CODE SYSTEM**  
**Warrick County**



**NOTES**